

CENSUS OF POPULATION AND HOUSING, 30 JUNE 1966  
COMMONWEALTH OF AUSTRALIA

**VOLUME 5.**  
**POPULATION AND DWELLINGS**  
**IN LOCALITIES**

**PART 8. AUSTRALIA**

*Prepared under instructions from the Honourable the Treasurer by*

**J. P. O'NEILL**  
**ACTING COMMONWEALTH STATISTICIAN**

**COMMONWEALTH BUREAU OF CENSUS AND STATISTICS**  
**CANBERRA, AUSTRALIA**



## PREFACE

The 1966 Census publication programme is made up of six individual Volumes, each consisting of a number of separate Parts, together with a series of supplementary statements in mimeographed form. The actual titles of the 1966 Census Volumes and Parts are listed in the back of this publication; the content of each is briefly as follows:

- Volume 1. Single characteristics of population for Australia, Parts 1-11.—Age, marital status, birthplace, nationality, period of residence, education, religion, occupational status, industry, occupation and race.
- Volume 2. Related characteristics of population for Australia, Parts 1-5.—Growth and distribution of the population, demographic data, overseas-born population, the work force, and families and households.
- Volume 3. Housing.
- Volume 4. Single characteristics of the population and dwellings in Local Government Areas, Parts 1-7.—New South Wales, Victoria, Queensland, South Australia, Western Australia, Tasmania, and Northern Territory and Australian Capital Territory.
- Volume 5. Population and dwellings in localities, Parts 1-7.—States and Territories as for Volume 4, and Part 8.—Australia.
- Volume 6. Statistician's Report, Parts 1-6.—Introduction, preparation for the Census, the enumeration, processing the data, dissemination of results, and evaluation.

This publication is Part 8 of Volume 5 and contains details of the population and dwellings enumerated in localities in Australia.

J. P. O'NEILL  
Acting Commonwealth Statistician

Commonwealth Bureau of Census and Statistics  
Canberra, A.C.T. 2600. December 1970



## EXPLANATORY NOTES

### Introduction

The particulars shown in this part of Volume 5 relate to the population and dwellings of localities which at the 1966 Census had a minimum of twenty dwellings (occupied and unoccupied) and one hundred persons. These localities are listed alphabetically with the appropriate local government area(s) in which they are situated. Where a locality overlaps a local government area boundary, each local government area is shown.

Localities in which the population was wholly or mainly included in an urban centre have not been separately identified.

More details and totals of population and dwellings in local government areas are available in Census Volume 4

### Localities

For 1966 Census purposes localities can be grouped into the following categories:

- (i) Urban centres,
- (ii) Non-urban towns—bounded,
- (iii) Non-urban towns—unbounded.

The principles and criteria used for the delimitation of these localities at the 1966 Census are outlined below:

#### Urban centres

A boundary was defined for all settlements with a population of 1,000 or more and these were named 'urban centres' except for the State capitals and Canberra which were named 'Metropolitan areas'. This boundary is one which, from census to census, as urbanisation proceeds, will be moved outwards as necessary to encompass any peripheral urban development.

For urban centres with a population of 30,000 and over, and for a few smaller centres, the following criteria were adopted for delimiting the urban centres.

- (a) The Metropolitan Area or urban centre was delimited by including all contiguous census collector's districts with a population density of 500 or more persons per square mile.
- (b) Certain collector's districts, although not reaching the required population density were also included by virtue of—
  - (i) land use (e.g. factory areas),
  - (ii) being surrounded by urban collector's districts,
  - (iii) forming a 'bridge' between two urban centres less than two miles apart so that they could be regarded as one single urban centre.

For urban centres of less than 30,000 population, local government area boundaries were adopted, unless they contained a large rural component or urban development was known to extend beyond the local government boundary. In these cases they were delimited by inspection of aerial photographs, by field inspection, or by consideration of any other information available, and the boundaries were set as closely as possible to the periphery of the built-up area without regard to local government boundaries.

In areas with large numbers of holiday homes, many of which are unoccupied at the mid-winter census date, dwelling rather than population criteria were used. These criteria were 250 dwellings (in lieu of the 1,000 population mentioned above) and 125 dwellings per square mile (in lieu of the 500 persons per square mile mentioned above).

Around each metropolitan area and urban centre with a population of at least 75,000 and a regional population of at least 100,000 a further boundary was defined, designed to circumscribe an area which would contain the urban development of that centre for at least twenty years and which would generally be socially and economically oriented to the centre. These areas were designated 'Statistical Divisions' (for State capital cities) or 'Statistical Districts' (for Canberra, Newcastle, Wollongong and Geelong).

Because the new criteria for the delimitation of urban boundaries were adopted only shortly prior to the 1966 Census a few collector's districts containing urban growth were not split into their rural and (potentially) urban components, with the result that significant urban population remained included in large, predominantly rural, collector's districts, which did not meet the density criterion. Such cases occurred mainly around the Sydney Metropolitan Area and Urban Toowoomba. The effect on the Sydney Metropolitan Area is small, probably not more than 5,000 urban population having been omitted. In Toowoomba the effect is proportionately much greater, the urban population probably being understated by up to 3,000 persons.

#### Non-urban towns—bounded

These include localities with an anticipated population ranging between 500 and 999 persons. They were delimited by inspection of aerial photographs, by field inspection or by consideration of any other information available, and the boundaries were set as closely as possible to the periphery of the built-up area without regard to local government boundaries.

#### Non-urban towns—unbounded

For 1966 Census purposes there was a major change in the procedures used to delimit unbounded localities. An attempt was made to identify a nucleus of dwellings using information from census schedules (address of dwelling, name of locality as supplied by the census collector, whether on a rural holding and distance from the nearest post office, etc.). Farm dwellings, defined as being on a holding of one acre or more used principally for agriculture, dairying, pastoral, vegetable or fruit growing, etc., situated within one mile of a post office were

coded to a locality if the name of the nearest post office was the same as that stated for the address of dwelling. Farm dwellings were excluded from any locality where—

- (i) the distance from the nearest post office was more than one mile,
- (ii) there was no distance from the nearest post office stated in the census schedule, and
- (iii) the name of the post office was different from that stated for the address of dwelling.

All non-farm dwellings were coded to a locality usually on the basis of the address of dwelling. However, if a schedule for a non-farm dwelling indicated that the distance from the nearest post office was more than one mile, it was not coded to a locality.

These procedures were adopted in an effort to obtain data for unbounded localities on a basis more comparable with those for urban centres, etc. The consequence of these new procedures is, however, to reduce the apparent size of many localities from that shown in previous censuses and to eliminate the category of 'near'. As a result, particular care should be taken when comparing 1966 census unbounded locality data with data published from previous censuses.

This Part shows, for each non-urban town bounded and unbounded, separate farm and non-farm population and dwelling totals. For reasons of confidentiality a farm/non-farm dissection of population is not available for those localities where there were less than three occupied dwellings in either category.

## General

### Aborigines

All figures in this part exclude persons who described themselves as being more than 50 per cent Aboriginal or who described themselves as being 'Aboriginal'. This Part also excludes dwellings occupied solely by such persons.

### Dwelling definition

At the 1966 Census the following definitions were used as a basis for the Census of Dwellings.

(a) An 'occupied dwelling' is any habitation occupied by a 'household group' and may comprise the whole or only a part of a building.

(b) A 'household group' is a person or group of persons living as a domestic unit with common eating arrangements.

The number of 'occupied dwellings' and the number of 'households' are therefore identical by definition.

The lack of a structural definition of a dwelling is not considered a significant disadvantage in Australia as the majority of households do in fact each occupy one distinct dwelling structure (i.e. a house or a self-contained flat).

Unoccupied dwellings include vacant dwellings available for sale or renting; dwellings such as weekenders or holiday homes and seasonal workers' quarters which were not occupied on census night; dwellings normally occupied but whose occupants were temporarily absent on the night of the census; newly completed dwellings whose owners or tenants had not entered into occupation on census night; dwellings described as 'to be demolished', 'condemned', 'exhibition home', etc.; and buildings constructed as dwellings but used for non-dwelling purposes on the night of the census. The total number of unoccupied dwellings does not, therefore, represent the number of vacant houses and flats available for sale or renting.

### Other

Populations for local government areas within the Metropolitan Areas are available in other publications of the Bureau, and for collector's districts are available on request. From such information users can calculate the population for areas other than those shown in this Part, in particular for parts of 'urban centres'. Statistics for males and females in urban centres and localities are also available.

### Local government area

In the column headed 'Local government area (Shire except where otherwise indicated)' the term 'Not Incorporated' is used to indicate the situation of localities in that part of a State which has not been incorporated for local government purposes.

The term 'Shire' is used to refer also to District Councils in South Australia, Municipalities in Tasmania and Police Districts in the Northern Territory.

For statistical purposes only the City of Brisbane has been divided into 56 Statistical Areas.

The following symbols, where shown in the Local government area column, mean—

(B) Borough, (C) City, (M) Municipality, (T) Town.

† Statistical Area of City of Brisbane.

The following symbols, where shown in the localities classification column, mean—

M	Metropolitan area	t	Non-urban town—bounded
u	Urban centre	n	Non-urban town—unbounded
u*	Urban centre classified as such on grounds other than population density		

**POPULATION AND DWELLINGS IN LOCALITIES WITH TWENTY DWELLINGS OR MORE AND ONE HUNDRED PERSONS OR MORE: AUSTRALIA, CENSUS, 30 JUNE 1966**

Locality	Class (see notes)	State	Local government area (Shire except where otherwise indicated)	Dwellings					Persons		
				Farm	Non-farm	Total occupied	Un-occupied	Total	Farm	Non-farm	Total
<b>A.</b>											
Aberdeen	u	N.S.W.	Scone	..	..	303	10	313	..	..	1127
Abergowie	n	Qld	Hinchinbrook	21	13	34	7	41	78	65	143
Abernethy	n	N.S.W.	Cessnock Greater (C)	3	23	26	2	28	9	116	125
Acland	n	Qld	Rosalie	7	47	54	3	57	25	153	178
Adaminaby	n	N.S.W.	Monaro, Snowy River	4	93	97	23	120	16	346	362
Adelaide Metropolitan Area	M	S.A.		..	..	205457	9684	215141	..	..	727916
Adelong	t	N.S.W.	Tumut	11	191	202	8	210	29	712	741
Agnes Banks	n	N.S.W.	Penrith (C), Windsor (M)	19	34	53	7	60	79	122	201
Aireys Inlet	n	Vic.	Barrabool	3	41	44	135	179	5	99	104
Airle Beach	n	Qld	Proserpine	2	82	84	24	108	(a)	(a)	235
Albany	u	W.A.	Albany (T)	..	..	3097	329	3426	..	..	11419
Albany Creek	n	Qld	Pine Rivers	16	74	90	14	104	68	307	375
Alberton	n	Vic.	Alberton	18	33	51	1	52	72	115	187
Albury-Wodonga (including that part in Victoria)	u	N.S.W.	Albury (C), Wodonga	..	..	8713	378	9091	..	..	32032
Albury-Wodonga (excluding that part in Victoria)	u	N.S.W.	Albury (C)	..	..	6456	295	6751	..	..	23379
Albury-Wodonga (excluding that part in New South Wales)	u	Vic.	Wodonga	..	..	2257	83	2340	..	..	8653
Aldinga Beach	n	S.A.	Willunga	..	36	36	295	331	..	103	103
Alexandra	u	Vic.	Alexandra	..	..	564	46	610	..	..	2014
Alice Springs	u	N.T.	Alice Springs	..	..	1356	71	1427	..	..	6037
Allansford	t	Vic.	Warrnambool	9	96	105	5	110	43	367	410
Allanson	n	W.A.	Collie	4	47	51	3	54	17	212	229
Allendale East	n	S.A.	Port MacDonnell	20	9	29	1	30	69	31	100
Alligator Creek	n	Qld	Sarina	21	9	30	..	30	90	40	130
Allora	t	Qld	Allora	13	205	218	21	239	40	667	707
Aloomba	n	Qld	Mulgrave	28	35	63	6	69	95	144	239
Alpha	t	Qld	Jericho	1	132	133	22	155	(a)	(a)	597
Alstonville	n	N.S.W.	Tintenbar	2	176	178	13	191	(a)	(a)	576
Alvie	n	Vic.	Colac	14	22	36	6	42	56	85	141
Amamoor	n	Qld	Widgee	24	49	73	2	75	80	166	246
Ambleside	n	Tas.	Devonport	..	27	27	..	27	..	109	109
Amby	n	Qld	Booringa	..	27	27	9	36	..	127	127
American River	n	S.A.	Dudley	4	39	43	29	72	14	114	128
Amity Point	n	Qld	Redland	..	71	71	111	182	..	163	163
Amphitheatre	n	Vic.	Lexton	24	20	44	6	50	88	86	174
Anakie	n	Vic.	Bannockburn, Corio	12	21	33	4	37	50	94	144
Andamooka Opal Fields	n	S.A.	Not Incorporated	2	294	296	15	311	(a)	(a)	602
Angaston	n	S.A.	Angaston	..	..	537	20	557	..	..	1887
Anglesea	u*	Vic.	Barrabool	..	..	227	674	901	..	..	726
Anna Bay	n	N.S.W.	Port Stephens	27	95	122	15	137	105	343	448
Annangrove	n	N.S.W.	Baulkham Hills	36	31	67	3	70	144	111	255
Apollo Bay	u*	Vic.	Otway	..	..	262	84	346	..	..	957
Appin	n	N.S.W.	Wollondilly	20	99	119	12	131	82	336	418
Appletree Creek	n	Qld	Isis	10	38	48	..	48	41	137	178
Applethorpe	n	Qld	Stanthorpe	18	19	37	7	44	62	65	127
Apsley	n	Vic.	Kowree	14	68	82	6	88	43	240	283
Aramac	t	Qld	Aramac	4	156	160	12	172	37	595	632
Ararat	u	Vic.	Ararat (C)	..	..	2031	85	2116	..	..	8233
Aratula	n	Qld	Boonah	12	32	44	1	45	40	128	168
Arcadia	n	N.S.W.	Hornsby	71	40	111	16	127	246	134	380
Arcadia	n	Qld	Townsville (C)	..	78	78	43	121	..	215	215
Archies Creek	n	Vic.	Bass	5	20	25	..	25	21	80	101
Ardlethan	t	N.S.W.	Coolamon	3	169	172	11	183	14	615	629
Ardmona	n	Vic.	Rodney	53	12	65	23	88	216	44	260
Ardrossan	t	S.A.	Yorke Peninsula	2	231	233	21	254	(a)	(a)	790
Ariah Park	n	N.S.W.	Narraburra	9	114	123	12	135	22	365	387
Armadales	u	W.A.	Armadales-Kelmscott	..	..	942	30	972	..	..	3463
Armidale	u	N.S.W.	Armidale (C)	..	..	3313	174	3487	..	..	14984
Arno Bay	n	S.A.	Cleve	1	43	44	47	91	(a)	(a)	166
Arthurton	n	S.A.	Clinton	2	36	38	1	39	(a)	(a)	140
Ashford	t	N.S.W.	Ashford	4	171	175	10	185	14	688	702
Ashley	n	N.S.W.	Boomi	2	25	27	3	30	(a)	(a)	116
Ashton	n	S.A.	East Torrens	45	54	99	4	103	173	181	354
Atherton	u	Qld	Atherton	..	..	834	66	900	..	..	2871
Attunga	n	N.S.W.	Cockburn	8	62	70	11	81	30	217	247
Auburn	n	S.A.	Upper Wakefield	14	91	105	15	120	46	286	332
Augathella	t	Qld	Murweh	..	136	136	25	161	..	493	493
Augusta	n	W.A.	Augusta-Margaret River	4	103	107	80	187	14	294	308
Austral	n	N.S.W.	Camden (M), Liverpool (C)	81	129	210	28	238	313	463	776
Australind	n	W.A.	Harvey	..	70	70	38	108	..	224	224
Avenel	n	Vic.	Seymour	15	96	111	14	125	51	342	393
Avoca	u	Vic.	Avoca	..	..	312	24	336	..	..	1016
Avoca	n	Tas.	Fingal	7	75	82	11	93	31	263	294
Avoca Beach	u*	N.S.W.	Gosford	..	..	219	365	584	..	..	633
Avondale	n	N.S.W.	Lake Macquarie	..	..	280	19	299	..	..	1332
Avondale	n	Qld	Gooburrum	6	29	35	3	38	16	129	145
Avonsleigh	n	Vic.	Sherbrooke	16	57	73	52	125	53	162	215
Awaba	n	N.S.W.	Lake Macquarie	6	67	73	2	75	24	230	254
Axedale	n	Vic.	Strathfieldsaye, McIvor	9	22	31	6	37	26	95	121
Ayr	u	Qld	Ayr	..	..	2332	83	2415	..	..	8674

(a) Not available for publication.

**POPULATION AND DWELLINGS IN LOCALITIES WITH TWENTY DWELLINGS OR MORE AND ONE HUNDRED PERSONS OR MORE: AUSTRALIA, CENSUS, 30 JUNE 1966**

Locality	Class (see notes)	State	Local government area (Shire except where otherwise indicated)	Dwellings					Persons		
				Farm	Non-farm	Total occupied	Un-occupied	Total	Farm	Non-farm	Total
<b>B.</b>											
Baan Baa . . . . .	n	N.S.W.	Namoi . . . . .	6	31	37	6	43	23	95	118
Babinda . . . . .	u	Qld	Mulgrave . . . . .	..	..	421	22	443	..	..	1553
Bacchus Marsh . . . . .	u	Vic.	Bacchus Marsh . . . . .	..	..	1003	36	1039	..	..	3707
Badgerys Creek . . . . .	n	N.S.W.	Liverpool (C) . . . . .	24	24	48	4	52	77	95	172
Badu (Mulgrave) Island . . . . .	n	Qld	Not Incorporated . . . . .	10	44	54	15	69	89	330	419
Bagdad . . . . .	n	Tas.	Brighton, Green Ponds . . . . .	19	45	64	6	70	62	168	230
Bairnsdale . . . . .	u	Vic.	Bairnsdale . . . . .	..	..	2130	101	2231	..	..	7785
Bajool . . . . .	n	Qld	Fitzroy . . . . .	2	43	45	1	46	(a)	(a)	217
Bakers Creek . . . . .	n	Qld	Pioneer . . . . .	9	121	130	3	133	31	482	513
Bakers Hill . . . . .	n	W.A.	Northam . . . . .	13	27	40	3	43	39	118	157
Balaklava . . . . .	u	S.A.	Balaklava . . . . .	..	..	380	32	412	..	..	1199
Balhannah . . . . .	n	S.A.	Mount Barker, Onkaparinga . . . . .	34	76	110	5	115	123	272	395
Balingup . . . . .	n	W.A.	Balingup . . . . .	15	46	61	12	73	41	148	189
Ballan . . . . .	t	Vic.	Ballan . . . . .	4	179	183	19	202	18	600	618
Ballandean . . . . .	n	Qld	Stanthorpe . . . . .	16	19	35	4	39	61	74	135
Ballarat . . . . .	u	Vic.	Ballaarat (C), Ballarat, Grenville, Sebastopol (B) . . . . .	..	..	14889	665	15554	..	..	56290
Baldale . . . . .	n	N.S.W.	Corowa, Hume . . . . .	5	29	34	4	38	18	97	115
Ballendella . . . . .	n	Vic.	Rochester . . . . .	29	5	34	4	38	120	15	135
Ballidu . . . . .	n	W.A.	Wongan-Ballidu . . . . .	3	39	42	10	52	11	150	161
Ballina . . . . .	u	N.S.W.	Ballina (M) . . . . .	..	..	1462	252	1714	..	..	4931
Balmoral . . . . .	n	Vic.	Kowree, Wannon . . . . .	18	90	108	6	114	57	331	388
Balnarring . . . . .	n	Vic.	Hastings . . . . .	18	30	48	53	101	63	114	177
Balranald . . . . .	u	N.S.W.	Balranald . . . . .	..	..	379	35	414	..	..	1490
Bamaga Settlement . . . . .	n	Qld	Cook . . . . .	..	58	58	3	61	..	319	319
Bamawm . . . . .	n	Vic.	Rochester . . . . .	23	9	32	2	34	88	47	135
Bangalow . . . . .	t	N.S.W.	Byron . . . . .	8	148	156	24	180	23	456	479
Bannockburn . . . . .	n	Vic.	Bannockburn . . . . .	16	46	62	5	67	49	174	223
Baradine . . . . .	t	N.S.W.	Coonabarabran . . . . .	4	203	207	17	224	23	728	751
Baralaba . . . . .	t	Qld	Banana . . . . .	1	119	120	4	124	(a)	(a)	492
Baraldine . . . . .	u	Qld	Baraldine . . . . .	..	..	471	40	511	..	..	1779
Barellan . . . . .	n	N.S.W.	Narrandera . . . . .	8	122	130	3	133	40	463	503
Bargara . . . . .	n	Qld	Woongarra . . . . .	..	176	176	91	267	..	582	582
Bargo . . . . .	n	N.S.W.	Wollondilly . . . . .	39	175	214	13	227	122	597	719
Barham-Koondrook (including that part in Victoria) . . . . .	u	N.S.W.	Wakool, Kerang . . . . .	..	..	461	11	472	..	..	1743
Barham-Koondrook (excluding that part in Victoria) . . . . .	u	N.S.W.	Wakool . . . . .	..	..	296	1	297	..	..	1139
Barham-Koondrook (excluding that part in New South Wales) . . . . .	u	Vic.	Kerang . . . . .	..	..	165	10	175	..	..	604
Barkers Creek . . . . .	n	Vic.	Maldon, Metcalfe . . . . .	14	16	30	8	38	54	55	109
Barmedman . . . . .	n	N.S.W.	Bland . . . . .	12	105	117	12	129	37	344	381
Barmera . . . . .	u	S.A.	Barmera . . . . .	..	..	392	16	408	..	..	1484
Barnawartha . . . . .	n	Vic.	Chiltern . . . . .	19	37	56	6	62	70	120	190
Barooga . . . . .	n	N.S.W.	Berrigan . . . . .	7	58	65	2	67	28	194	222
Barraba . . . . .	u	N.S.W.	Barraba . . . . .	..	..	401	33	434	..	..	1425
Barraghup . . . . .	n	W.A.	Murray . . . . .	13	16	29	14	43	53	50	103
Barrington . . . . .	n	N.S.W.	Gloucester . . . . .	12	28	40	5	45	44	94	138
Barrington . . . . .	n	Tas.	Kentish . . . . .	23	10	33	1	34	85	47	132
Barrington Lower . . . . .	n	Tas.	Kentish . . . . .	25	8	33	..	33	102	30	132
Bartle Frere . . . . .	n	Qld	Mulgrave . . . . .	24	13	37	..	37	89	53	142
Barwon Downs . . . . .	n	Vic.	Winchelsea . . . . .	16	34	50	10	60	49	119	168
Baryulgil . . . . .	n	N.S.W.	Copmanhurst . . . . .	4	23	27	2	29	16	107	123
Basin View . . . . .	n	N.S.W.	Shoalhaven . . . . .	..	43	43	75	118	..	111	111
Basket Range . . . . .	n	S.A.	East Torrens . . . . .	28	14	42	9	51	112	55	167
Bass . . . . .	n	Vic.	Bass . . . . .	16	19	35	..	35	58	61	119
Batchelor . . . . .	t	N.T.	Batchelor . . . . .	..	84	84	14	98	..	450	450
Batemans Bay . . . . .	u	N.S.W.	Eurobodalla . . . . .	..	..	441	389	830	..	..	1445
Bathurst . . . . .	u	N.S.W.	Bathurst (C) . . . . .	..	..	4422	288	4710	..	..	17222
Batlow . . . . .	u	N.S.W.	Tumut . . . . .	..	..	397	11	408	..	..	1448
Battle Creek . . . . .	n	Qld	Herberton . . . . .	..	23	23	2	25	..	110	110
Bauple . . . . .	n	Qld	Tiaro . . . . .	19	30	49	4	53	68	111	179
Baxter . . . . .	n	Vic.	Cranbourne, Frankston, Hastings . . . . .	35	127	162	12	174	134	452	586
Bayles . . . . .	n	Vic.	Cranbourne . . . . .	16	30	46	5	51	63	107	170
Beachmere . . . . .	n	Qld	Caboolture . . . . .	4	101	105	109	214	16	292	308
Beachport . . . . .	n	S.A.	Beachport . . . . .	2	86	88	116	204	(a)	(a)	311
Beaconsfield . . . . .	n	Vic.	Berwick . . . . .	20	150	170	12	182	76	530	606
Beaconsfield . . . . .	u	Tas.	Beaconsfield . . . . .	..	..	273	16	289	..	..	1028
Beaconsfield Upper . . . . .	n	Vic.	Berwick . . . . .	26	121	147	46	193	105	382	487
Beagle Bay Mission . . . . .	n	W.A.	Broome . . . . .	24	1	25	..	25	(a)	(a)	167
Bealiba . . . . .	n	Vic.	Bet Bet . . . . .	12	57	69	8	77	39	180	219
Beaulesert . . . . .	u	Qld	Beaulesert . . . . .	..	..	825	36	861	..	..	3298
Beaufort . . . . .	u	Vic.	Ripon . . . . .	..	..	382	22	404	..	..	1264
Beauty Point . . . . .	u*	Tas.	Beaconsfield . . . . .	..	..	264	97	361	..	..	873
Beckom . . . . .	n	N.S.W.	Bland, Coolamon . . . . .	3	23	26	1	27	14	101	115
Beecac . . . . .	n	Vic.	Colac . . . . .	18	84	102	7	109	69	282	351
Beech Forest . . . . .	n	Vic.	Otway . . . . .	10	45	55	8	63	35	153	188
Beechmont . . . . .	n	Qld	Albert, Beaulesert . . . . .	9	18	27	6	33	34	76	110
Beechwood . . . . .	n	N.S.W.	Hastings . . . . .	2	69	71	1	72	(a)	(a)	301

(a) Not available for publication.



POPULATION AND DWELLINGS IN LOCALITIES WITH TWENTY DWELLINGS OR MORE AND ONE HUNDRED PERSONS OR MORE: AUSTRALIA, CENSUS, 30 JUNE 1966

Locality	Class (see notes)	State	Local government area (Shire except where otherwise indicated)	Dwellings					Persons		
				Farm	Non-farm	Total occupied	Un-occupied	Total	Farm	Non-farm	Total
Beechworth	u	Vic.	Beechworth	..	..	646	57	703	..	..	3554
Beelbanger	n	N.S.W.	Wade	37	29	66	1	67	148	132	280
Beenleigh	u	Qld	Albert	..	..	547	17	564	..	..	2026
Beerburum	n	Qld	Caboolture, Landsborough	16	26	42	3	45	70	140	210
Beerwah	n	Qld	Landsborough	33	99	132	18	150	127	360	487
Bega	u	N.S.W.	Bega (M)	..	..	1096	49	1145	..	..	3925
Belgrave Heights	n	Vic.	Sherbrooke	3	153	156	44	200	8	481	489
Belgrave South	n	Vic.	Sherbrooke	10	97	107	12	119	47	358	405
Bell	n	Qld	Wambo	5	73	78	10	88	15	249	264
Bellata	n	N.S.W.	Booolooroo, Namoi	5	56	61	6	67	29	231	260
Bellenden Ker	n	Qld	Mulgrave	24	14	38	2	40	98	60	158
Bellingen	n	N.S.W.	Bellingen	..	..	378	26	404	..	..	1390
Belmont	n	Qld	Eastern†, South Eastern†	13	165	178	14	192	63	627	690
Bemboka	n	N.S.W.	Mumbulla	11	71	82	..	82	45	245	290
Bemerside	n	Qld	Hinchinbrook	20	20	40	2	42	75	67	142
Ben Lomond	n	N.S.W.	Guyra, Severn	12	22	34	4	38	42	93	135
Bena	n	Vic.	Korumburra	15	16	31	5	36	52	87	139
Benalla	u	Vic.	Benalla (C)	..	..	2215	121	2336	..	..	8224
Benambra	n	Vic.	Omeo	11	18	29	1	30	45	61	106
Benaraby	n	Qld	Calliope	5	21	26	1	27	30	96	126
Benarkin	n	Qld	Esk, Nanango	4	35	39	2	41	13	147	160
Bencubbin	n	W.A.	Mount Marshall	3	48	51	..	51	11	148	159
Bendemeer	n	N.S.W.	Cockburn	26	53	79	14	93	98	182	280
Bendick Murrell	n	N.S.W.	Burrangong	9	30	39	4	43	32	118	150
Bendigo	u	Vic.	Bendigo (C), Eaglehawk (B), Marong, Strathfieldsaye	..	..	12103	622	12725	..	..	42208
Berkshire Park	n	N.S.W.	Penrith (C)	..	32	32	5	37	..	128	128
Bermagui	n	N.S.W.	Mumbulla	4	78	82	46	128	12	269	281
Bermagui South	n	N.S.W.	Mumbulla	2	67	69	8	77	(a)	(a)	230
Berri	n	S.A.	Berri	..	..	585	37	622	..	..	2232
Berridale	u	N.S.W.	Snowy River	6	152	158	33	191	20	605	625
Berrigan	t	N.S.W.	Berrigan	6	244	250	9	259	32	892	924
Berrima	n	N.S.W.	Mittagong, Wingecarribee	12	85	97	21	118	35	292	327
Berrima New	n	N.S.W.	Wingecarribee	..	64	64	..	64	..	272	272
Berriwillock	n	Vic.	Wycheproof	5	71	76	4	80	20	276	296
Berry	t	N.S.W.	Shoalhaven	3	273	276	21	297	16	908	924
Berwick	u	Vic.	Berwick	..	..	484	31	515	..	..	1720
Bethania	n	Qld	Beaudesert	11	30	41	4	45	49	107	156
Bethungra	n	N.S.W.	Ilabo	8	36	44	4	48	35	135	170
Beulah	n	Vic.	Karkaroc	6	121	127	4	131	20	397	417
Beverford	n	Vic.	Swan Hill	39	18	57	6	63	141	69	210
Beverley	t	W.A.	Beverley	13	244	257	21	278	57	820	877
Bexhill	n	N.S.W.	Terania	16	24	40	8	48	58	91	149
Biboohra	n	Qld	Mareeba	13	15	28	3	31	52	58	110
Bicheno	n	Tas.	Glamorgan	..	77	77	128	205	..	247	247
Bickley	n	W.A.	Kalamunda	17	46	63	14	77	79	161	240
Bigga	n	N.S.W.	Crookwell	19	30	49	12	61	51	124	175
Biggenden	t	Qld	Biggenden	..	228	228	14	242	..	779	779
Bilbul	n	N.S.W.	Wade	34	34	68	7	75	119	136	255
Billabong	n	Vic.	Mildura	25	17	42	1	43	76	54	130
Billinudget	n	N.S.W.	Byron	12	20	32	10	42	55	87	142
Biloela	u	Qld	Banana	..	..	863	43	906	..	..	3537
Bilpin	n	N.S.W.	Colo	25	20	45	12	57	79	71	150
Binalong	n	N.S.W.	Goodradigbee	19	69	88	11	99	62	252	314
Binda	u	N.S.W.	Crookwell	19	22	41	2	43	64	77	141
Bingara	n	N.S.W.	Bingara	..	..	421	34	455	..	..	1504
Bingera Plantation	n	Qld	Gooburrum	53	16	69	2	71	206	63	269
Binnaway	t	N.S.W.	Coonabarabran	7	189	196	21	217	21	670	691
Birchip	u	Vic.	Birchip	..	..	289	13	302	..	..	1147
Birdwood	n	S.A.	Barossa, Gumeracha	21	87	108	4	112	87	273	360
Birdwoodton	n	Vic.	Mildura	56	12	68	13	81	181	45	226
Birkdale-Wellington Point	u	Qld	Redland	..	..	692	93	785	..	..	2274
Birregurra	n	Vic.	Colac, Winchelsea	14	139	153	17	170	46	493	539
Black Mountain	n	N.S.W.	Guyra	7	17	24	3	27	34	68	102
Blackall	u	Qld	Blackall	..	..	548	50	598	..	..	2004
Blackbutt	n	Qld	Nanango, Rosalie	11	116	127	4	131	41	444	485
Blackheath	u	N.S.W.	Blue Mountains (C)	..	..	666	302	1168	..	..	2077
Blackstone	n	Qld	Ipswich (C)	1	46	47	4	51	(a)	(a)	170
Blackwall	n	Vic.	Beaconsfield	..	45	45	14	59	..	134	134
Blackwood	n	Vic.	Ballan	1	43	44	106	150	(a)	(a)	102
Blair Athol	n	Qld	Belyando	1	71	72	17	89	(a)	(a)	240
Blanchetown	n	S.A.	Truro, Waikerie	..	44	44	72	116	..	161	161
Blandford	n	N.S.W.	Murrurundi	16	22	38	8	46	55	65	120
Blayney	u	N.S.W.	Lyndhurst	..	..	494	29	523	..	..	1909
Bloomsbury	n	Qld	Pioneer	4	26	30	7	37	10	120	130
Bluewater	n	Qld	Thuringowa	5	23	28	3	31	16	99	115
Bluff	n	Qld	Duaranga	1	49	50	14	64	(a)	(a)	206
Blyth	n	S.A.	Blyth	3	78	81	7	88	20	237	257
Blythe Heads	n	Tas.	Penguin	1	48	49	2	51	(a)	(a)	173
Boambee	n	N.S.W.	Coff's Harbour	21	63	84	22	106	87	188	275
Boat Harbour	n	Tas.	Wynyard	26	21	47	11	58	93	82	175

(a) Not available for publication.

**POPULATION AND DWELLINGS IN LOCALITIES WITH TWENTY DWELLINGS OR MORE AND ONE HUNDRED PERSONS OR MORE: AUSTRALIA, CENSUS, 30 JUNE 1966**

Locality	Class (see notes)	State	Local government area (Shire except where otherwise indicated)	Dwellings					Persons		
				Farm	Non-farm	Total occupied	Un-occupied	Total	Farm	Non-farm	Total
Bodalla	n	N.S.W.	Eurobodalla	7	61	68	9	77	27	178	205
Boddington	n	W.A.	Boddington	8	101	109	14	123	26	384	410
Bogan Gate	n	N.S.W.	Goobang	5	39	44	3	47	24	186	210
Boggabilla	n	N.S.W.	Booolooroo	5	139	144	8	152	12	510	522
Boggabilla Aboriginal Station	n	N.S.W.	Booolooroo	..	25	25	..	25	..	207	207
Boggabri	u	N.S.W.	Namoi	..	..	330	28	358	..	..	1199
Bogong	n	Vic.	Bright	1	23	24	13	37	(a)	(a)	120
Boigu Island	n	Qld	Not Incorporated	..	37	37	..	37	..	213	213
Boisdale	n	Vic.	Maffra	31	21	52	3	55	120	78	198
Bolton	n	Qld	Balonne, Booringa	1	62	63	4	67	(a)	(a)	229
Bolwarra	n	N.S.W.	Maitland (C)	7	19	26	..	26	21	82	103
Bolwarra Heights	n	N.S.W.	Maitland (C)	1	49	50	2	52	(a)	(a)	181
Bomaderry	u	N.S.W.	Shoalhaven	8	39	47	2	49	25	141	166
Bombala	u	N.S.W.	Bombala (M)	..	..	408	43	451	..	..	1495
Bonalbo	t	N.S.W.	Kyogle	6	125	131	12	143	29	503	532
Bonalbo Old	n	N.S.W.	Kyogle	8	34	42	5	47	25	135	160
Bonegilla Immigration Reception and Training Centre	n	Vic.	Wodonga	..	31	31	..	31	..	639	639
Bongaree	u*	Qld	Caboorture	..	..	276	370	646	..	..	729
Bonnells Bay	n	N.S.W.	Lake Macquarie	3	97	100	52	152	10	263	273
Bonnie Doon	n	Vic.	Mansfield	7	25	32	43	75	21	81	102
Bonville	n	N.S.W.	Coffs Harbour	14	36	50	6	56	57	147	204
Booborowie	n	S.A.	Burra Burra	13	34	47	8	55	51	112	163
Boogan	n	Qld	Johnstone	26	24	50	1	51	113	112	225
Boolarra	n	Vic.	Morwell	15	99	114	4	118	59	343	402
Booleroo Centre	n	S.A.	Port Germein	5	98	103	6	109	18	355	373
Boomi	u	N.S.W.	Booolooroo, Boomi	1	32	33	5	38	(a)	(a)	115
Boonah	n	Qld	Boonah	..	..	596	30	626	..	..	2041
Booral	n	N.S.W.	Stroud	8	22	30	5	35	23	84	107
Boorowa	u	N.S.W.	Boorowa	..	..	344	32	376	..	..	1181
Boort	t	Vic.	Gordon	7	252	259	12	271	26	868	894
Borden	n	W.A.	Gnowangerup	3	25	28	2	30	15	114	129
Bordertown	u	S.A.	Tatiara	..	..	484	31	515	..	..	1758
Boree Creek	n	N.S.W.	Lockhart, Urana	6	41	47	3	50	34	135	169
Borenore	n	N.S.W.	Canobolas, Molong	11	16	27	..	27	48	78	126
Bororen	n	Qld	Miriam Vale	2	29	31	5	36	(a)	(a)	102
Bossley Park	n	N.S.W.	Fairfield (M)	102	112	214	7	221	399	427	826
Bothwell	t	Tas.	Bothwell	3	89	92	18	110	7	286	293
Boulder (see Kalgoorlie-Boulder)	n	W.A.	Fitzroy	18	32	50	1	51	78	118	196
Bouldercombe	n	Qld	Boulia	..	66	66	4	70	..	274	274
Boundary Bend	n	Vic.	Swan Hill	15	13	28	2	30	60	49	109
Bourke	u	N.S.W.	Darling	..	..	784	62	846	..	..	3262
Bourke Aboriginal Mission	n	N.S.W.	Darling	..	32	32	2	34	..	137	137
Bowen	u	Qld	Bowen	..	..	1408	77	1485	..	..	5144
Bowenfels South	u	N.S.W.	Blaxland	..	40	40	6	46	..	132	132
Bowenville	n	Qld	Jondaryan, Rosalie	6	18	24	4	28	22	78	100
Bowring	n	N.S.W.	Goodradigbee	10	52	62	8	70	35	187	222
Bowral	u	N.S.W.	Bowral (M)	..	..	1437	236	1673	..	..	5210
Bowraville	n	N.S.W.	Nambucca	4	229	233	18	251	18	865	883
Box Hill	t	N.S.W.	Baulkham Hills	1	50	51	20	71	(a)	(a)	161
Boya	n	W.A.	Mundaring	..	39	39	4	43	..	135	135
Boyanup	n	W.A.	Capel	17	75	92	9	101	70	284	354
Boyer	n	Tas.	New Norfolk	..	22	22	4	26	..	103	103
Boyup Brook	n	W.A.	Upper Blackwood	5	191	196	6	202	13	695	708
Brackenridge	t	Qld	Bald Hills†	..	73	73	..	73	..	263	263
Bracknell	n	Tas.	Westbury	18	67	85	1	86	67	248	315
Bradbury	n	S.A.	Stirling	23	13	36	4	40	98	40	138
Braemar	n	N.S.W.	Mittagong	6	28	34	9	43	20	88	108
Braidwood	n	N.S.W.	Tallaganda	..	270	270	37	307	..	929	929
Brandon	t	Qld	Ayr	1	179	180	5	185	(a)	(a)	659
Branxholme	n	Vic.	Portland	17	43	60	7	67	71	160	231
Branxholm	n	Tas.	Ringarooma	5	78	83	9	92	20	286	306
Branxton-Greta	u	N.S.W.	Cessnock Greater (C)	..	..	706	33	739	..	..	2539
Brassall	n	Qld	Moreton	1	53	54	1	55	(a)	(a)	219
Bredbo	n	N.S.W.	Monaro	10	26	36	2	38	38	105	143
Breeza	n	N.S.W.	Liverpool Plains	5	27	32	..	32	22	96	118
Brewarrina	u	N.S.W.	Brewarrina	..	..	295	20	315	..	..	1255
Briagolong	n	Vic.	Avon, Maffra	11	53	64	18	82	52	160	212
Bribbaree	n	N.S.W.	Burrangong, Weddin	8	32	40	4	44	28	109	137
Bridgetown	u	W.A.	Bridgetown	..	..	445	32	477	..	..	1569
Bridgewater	n	Tas.	Brighton	8	73	81	2	83	31	277	308
Bridgewater-on-Loddon	n	Vic.	Korong, Marong	9	105	114	10	124	27	333	360
Bridport	t	Tas.	Scottsdale	6	140	146	193	339	17	460	477
Brigalow	n	Qld	Chinchilla	9	16	25	4	29	42	73	115
Bright	u*	Vic.	Bright	..	..	246	137	383	..	..	747
Brighton	n	Tas.	Brighton	18	109	127	5	132	68	387	455
Brightwaters	n	N.S.W.	Lake Macquarie	1	43	44	57	101	(a)	(a)	136
Brim	n	Vic.	Warracknabeal	6	39	45	2	47	18	128	146
Bringley	n	N.S.W.	Camden (M), Liverpool (C)	15	53	68	14	82	63	192	255
Brinkworth	n	S.A.	Blyth, Snowtown	7	72	79	11	90	25	247	272

(a) Not available for publication.

POPULATION AND DWELLINGS IN LOCALITIES WITH TWENTY DWELLINGS OR MORE AND ONE HUNDRED PERSONS OR MORE: AUSTRALIA, CENSUS, 30 JUNE 1966

Locality	Class (see notes)	State	Local government area (Shire except where otherwise indicated)	Dwellings					Persons		
				Farm	Non- farm	Total occupied	Un- occupied	Total	Farm	Non- farm	Total
Brisbane Metropolitan Area	M	Qld	Broadford	..	..	200239	9446	209685	..	..	718822
Broadford	u	Vic.	Broadford	..	..	455	21	476	..	..	1605
Broadwater	n	N.S.W.	Gundurimba, Woodburn	5	117	122	6	128	14	407	421
Brocklehurst	n	N.S.W.	Talbragar	5	27	32	2	34	14	112	126
Broken Hill	u	N.S.W.	Broken Hill (C)	..	..	8293	466	8759	..	..	30014
Brookfield	n	Qld	Western†	25	173	198	19	217	103	695	798
Brookfield Upper	n	Qld	Western†	22	15	37	5	42	101	53	154
Brooklyn	n	N.S.W.	Gosford, Hornsby	1	196	197	24	221	(a)	(a)	668
Brookstead	n	Qld	Millmerran, Pittsworth	8	24	32	3	35	29	81	110
Brookton	t	W.A.	Brookton	7	157	164	11	175	30	615	645
Broome	u	W.A.	Broome	..	..	299	12	311	..	..	1570
Broomehill	n	W.A.	Broomehill	2	44	46	5	51	(a)	(a)	186
Brooweena	n	Qld	Woooco	4	24	28	3	31	13	99	112
Browns Plains	n	Qld	Beaudesert, South Eastern†	..	..	31	3	34	..	..	125
Bruce Rock	t	W.A.	Bruce Rock	8	195	203	9	212	40	735	775
Brunkunga	n	S.A.	Mount Barker	3	63	66	5	71	19	285	304
Brungle	n	N.S.W.	Tumut	6	36	42	..	42	19	209	228
Brunswick Heads	u	N.S.W.	Byron	..	..	361	60	421	..	..	1068
Brunswick Junction	t	W.A.	Harvey	5	214	219	9	228	20	851	871
Brushgrove	n	N.S.W.	Macleay	7	35	42	4	46	17	133	150
Bruthen	t	Vic.	Tambo	17	119	136	13	149	63	483	546
Bucasia	n	Qld	Pioneer	8	93	101	94	195	35	298	333
Buchan	n	Vic.	Tambo	4	60	64	11	75	16	230	246
Buderim	n	Qld	Maroochy	40	332	372	108	480	132	936	1068
Builyan	n	Qld	Calliope	..	..	35	12	47	..	..	123
Bulahdelah	t	N.S.W.	Stroud	3	259	262	12	274	7	959	966
Bulla	n	Vic.	Bulla	11	38	49	2	51	53	128	181
Bullfinch	t	W.A.	Yilgarn	3	32	35	..	35	5	126	131
Bullsbrook East	n	W.A.	Chittering, Swan-Guildford	5	31	36	7	43	20	109	129
Buln Buln	n	Vic.	Warragul	15	16	31	3	34	63	59	122
Bunbury	u	W.A.	Bunbury	..	..	4019	245	4264	..	..	15459
Bundaberg	u	Qld	Bundaberg (C)	..	..	7307	385	7692	..	..	25402
Bundaberg North	n	Qld	Gooburrum	..	..	38	1	39	..	..	167
Bundalagwah	n	Vic.	Avon, Maffra	17	8	25	3	28	73	34	107
Bundanoon	u*	N.S.W.	Wingecarribee	..	..	218	92	310	..	..	696
Bundarra	n	N.S.W.	Bingara, Guyra, Uralla	19	105	124	18	142	61	388	449
Bungaree	n	Vic.	Bungaree, Buninyong	20	38	58	3	61	96	209	305
Bungendore	t	N.S.W.	Yarrowlumla	7	132	139	22	161	30	463	493
Bungwahl	n	N.S.W.	Stroud	3	29	32	3	35	10	114	124
Buninyong	t	Vic.	Buninyong	27	186	213	16	229	92	719	811
Bunyaville	n	Qld	Aspley†, Pine Rivers	..	..	91	6	97	..	..	381
Bunyip	t	Vic.	Berwick	28	166	194	14	208	106	574	680
Burekup	n	W.A.	Dardanup	14	34	48	3	51	42	148	190
Burnett Heads	n	Qld	Woongarra	4	124	128	37	165	27	416	443
Burnie-Somerset	u	Tas.	Burnie, Wynyard	..	..	4697	136	4833	..	..	18042
Burnt Bridge Aboriginal Mission	n	N.S.W.	Macleay	..	..	25	..	25	..	..	190
Buronga	n	N.S.W.	Wentworth	61	107	168	11	179	253	377	630
Burpengary	n	Qld	Caboolture	10	58	68	11	79	35	203	238
Burra	u	S.A.	Burra (M)	..	..	406	55	461	..	..	1342
Burraga	n	N.S.W.	Abercrombie	7	23	30	4	34	27	81	108
Burrawang	n	N.S.W.	Wingecarribee	18	40	58	8	66	63	126	189
Burren Junction	n	N.S.W.	Walgett	7	58	65	2	67	16	228	244
Burrill Lake	n	N.S.W.	Shoalhaven	6	134	140	207	347	23	327	350
Burringbar	n	N.S.W.	Tweed	9	63	72	1	73	31	241	272
Burrum Heads	n	Qld	Burrum	..	..	45	88	133	..	..	131
Bushfield	n	Vic.	Warmambool	20	12	32	2	34	68	43	111
Bushy Park	n	Tas.	New Norfolk	..	..	44	3	47	..	..	166
Busselton	u	W.A.	Busselton	..	..	1211	134	1345	..	..	4278
Bute	n	S.A.	Bute	19	88	107	11	118	57	284	341
Buxton	n	N.S.W.	Mittagong, Wollondilly	20	40	60	28	88	64	142	206
Buxton	n	Vic.	Alexandra	11	20	31	6	37	37	75	112
Byford	n	W.A.	Armadale-Kelmscott	13	116	129	12	141	53	471	524
Byron Bay	u	N.S.W.	Byron	..	..	681	54	735	..	..	2314
C.											
Cabarita	n	Vic.	Mildura	19	7	26	6	32	79	25	104
Cabbage Tree Creek	n	Vic.	Orbost	5	59	64	9	73	24	281	305
Caboolture	u	Qld	Caboolture	..	..	698	30	728	..	..	2543
Cabramurra	t	N.S.W.	Tumut	..	..	57	21	78	..	..	253
Cadell	n	S.A.	Morgan	24	43	67	18	85	75	117	192
Cairns	u	Qld	Cairns (C), Mulgrave	..	..	7811	321	8132	..	..	29326
Calala	n	N.S.W.	Peel	..	..	43	5	48	..	..	151
Calen	n	Qld	Pioneer	6	70	76	3	79	25	256	281
Calingiri	n	W.A.	Victoria Plains	4	39	43	1	44	13	137	150
Callington	n	S.A.	Mobilong, Mount Barker, Strathalbyn	6	32	38	4	42	21	92	113
Calliope	n	Qld	Calliope	10	97	107	7	114	47	395	442
Caloundra	u	Qld	Landsborough	..	..	1270	1092	2362	..	..	3657
Caltowie	n	Qld	Jamestown	9	38	47	18	65	31	128	159
Cambooya	n	Qld	Cambooya	13	29	42	2	44	35	100	135
Cambrai	n	S.A.	Marne	7	25	32	..	32	32	86	118

(a) Not available for publication.

POPULATION AND DWELLINGS IN LOCALITIES WITH TWENTY DWELLINGS OR MORE AND ONE HUNDRED PERSONS OR MORE: AUSTRALIA, CENSUS, 30 JUNE 1966

Locality	Class (see notes)	State	Local government area (Shire except where otherwise indicated)	Dwellings					Persons		
				Farm	Non-farm	Total occupied	Un-occupied	Total	Farm	Non-farm	Total
Cambridge	n	Tas.	Clarence	13	73	86	5	91	49	282	331
Camden	u	N.S.W.	Camden (M)	..	..	929	31	960	..	..	3427
Camden Haven	u	N.S.W.	Hastings	..	..	519	281	800	..	..	1448
Campanool	n	Qld	Mount Isa	..	62	62	9	71	..	216	216
Campania	n	Tas.	Richmond	10	54	64	7	71	27	206	233
Campbell Town	t	Tas.	Campbell Town	21	252	273	20	293	69	882	951
Campbells Creek	n	Vic.	Newstead	29	150	179	12	191	99	469	568
Camperdown	n	Vic.	Camperdown (T)	..	..	1003	57	1060	..	..	3540
Canberra Metropolitan Area	M	A.C.T.	Canberra	..	..	22763	1288	24051	..	..	92308
Candelo	n	N.S.W.	Imlay, Mumbulla	6	77	83	20	103	18	260	278
Cann River	n	Vic.	Orbost	13	80	93	8	101	66	322	388
Canning Vale	n	W.A.	Canning, Gosnells	2	59	61	4	65	(a)	(a)	251
Cannonvale	n	Qld	Proserpine	4	41	45	4	49	12	126	138
Cannonvale Beach	n	Qld	Proserpine	1	24	25	12	37	(a)	(a)	105
Canowindra	u	N.S.W.	Boree	..	..	486	35	521	..	..	1717
Canungra	n	Qld	Beaudesert	10	60	70	13	83	44	211	255
Capalaba	n	Qld	Eastern, Redland, South	39	487	526	47	573	190	1872	2062
Capel	n	W.A.	Capel	19	125	144	5	149	62	500	562
Capella	n	Qld	Peak Downs	6	70	76	4	80	15	261	276
Capertee	n	N.S.W.	Blaxland	4	45	49	12	61	13	153	166
Captains Flat	t	N.S.W.	Yarrowlumla	3	150	153	58	211	13	585	598
Caragabal	n	N.S.W.	Weddin	8	26	34	4	38	26	94	120
Caramut	n	Vic.	Mount Rouse, Warrnambool	9	37	46	5	51	24	138	162
Carcoar	n	N.S.W.	Lyndhurst	7	82	89	3	92	34	340	374
Cardinia	n	Vic.	Berwick, Cranbourne	20	15	35	2	37	85	51	136
Cardross	n	Vic.	Mildura	66	33	99	10	109	267	116	383
Cardstone	n	Qld	Cardwell	..	22	22	3	25	..	119	119
Cardwell	n	Qld	Cardwell, Johnstone	2	133	135	30	165	(a)	(a)	440
Cargo	n	N.S.W.	Boree	8	31	39	2	41	34	109	143
Carinda	n	N.S.W.	Walgett	4	33	37	2	39	14	126	140
Carisbrook	n	Vic.	Tullaroop	23	105	128	11	139	80	343	423
Carmel	n	W.A.	Kalamunda	..	26	26	11	37	..	100	100
Carmila	n	Qld	Broadsound	6	39	45	1	46	27	133	160
Carnamah	n	W.A.	Carnamah	4	114	118	3	121	13	451	464
Carnarvon	u	W.A.	Carnarvon	..	..	681	11	692	..	..	2956
Caroona Aboriginal Mission Station	n	N.S.W.	Liverpool Plains	..	30	30	..	30	..	165	165
Carrick	n	Tas.	Westbury	11	51	62	8	70	43	165	208
Carroll	n	N.S.W.	Liverpool Plains	8	41	49	8	57	24	171	195
Carrs Creek Junction	n	N.S.W.	Copmanhurst	9	31	40	2	42	33	127	160
Carrum Downs	n	Vic.	Cranbourne, Frankston, Springvale (C)	36	181	217	25	242	154	457	611
Cascade	n	N.S.W.	Bellingen	..	29	29	3	32	..	108	108
Casino	u	N.S.W.	Casino (M)	..	..	2303	98	2401	..	..	8502
Cassilis	u	N.S.W.	Coolah, Merriwa	9	51	60	7	67	25	186	211
Casterton	u	Vic.	Glenelg	..	..	688	34	722	..	..	2492
Castle Forbes Bay	n	Tas.	Esperance, Huon	33	18	51	22	73	141	67	208
Castlemaine	u	Vic.	Castlemaine (C)	..	..	2079	141	2220	..	..	7103
Castlereagh	n	N.S.W.	Penrith (C)	28	41	69	18	87	101	153	254
Catfish Creek	n	Qld	Calliope	..	33	33	..	33	..	111	111
Catherine Hill Bay	n	N.S.W.	Lake Macquarie, Wyong	..	95	95	9	104	..	294	294
Catherine Field	n	N.S.W.	Camden (M)	35	50	85	17	102	133	194	327
Cavendish	n	Vic.	Dundas	11	40	51	4	55	34	156	190
Caversham	n	W.A.	Swan-Guildford	45	24	69	3	72	172	76	248
Caves Beach	n	N.S.W.	Lake Macquarie	..	60	60	5	65	..	225	225
Cecil Park	n	N.S.W.	Fairfield (M), Liverpool (C)	16	13	29	3	32	70	50	120
Cecil Plains	n	Qld	Millmerran	8	57	65	8	73	41	229	270
Ceduna	u	S.A.	Murat Bay	..	..	347	26	373	..	..	1406
Cessnock-Bellbird	u	N.S.W.	Cessnock Greater (C)	..	..	4568	249	4817	..	..	15331
Chain of Ponds	n	S.A.	Gumeracha	12	30	42	7	49	36	122	158
Charbon	n	N.S.W.	Rylstone	1	67	68	4	72	(a)	(a)	278
Charleston	n	S.A.	Onkaparinga	21	28	49	5	54	66	96	162
Charleville	u	Qld	Murweh	..	..	1206	79	1285	..	..	4871
Charlton	u	Vic.	Charlton	..	..	429	15	444	..	..	1603
Charters Towers	u	Qld	Charters Towers (C)	..	..	1893	176	2069	..	..	7602
Chatham Village	n	N.S.W.	Liverpool (C)	..	31	31	1	32	..	147	147
Chatsworth Island	n	N.S.W.	Maclean	15	35	50	3	53	49	133	182
Cherbourg Aboriginal Settlement	n	Qld	Murgon	..	130	130	8	138	..	842	842
Cherryville	n	S.A.	East Torrens	16	11	27	..	27	72	28	100
Chewton	n	Vic.	Metcalfe	11	153	164	19	183	37	458	495
Chidlow	n	W.A.	Mundaring	30	47	77	17	94	93	170	263
Childers	u	Qld	Isis	..	..	387	31	418	..	..	1340
Chillagoe	n	Qld	Cook, Mareeba	2	38	40	9	49	(a)	(a)	124
Chillingham	n	N.S.W.	Tweed	5	30	35	2	37	20	133	153
Chiltern	t	Vic.	Chiltern	18	184	202	18	220	64	603	667
Chinchilla	u	Qld	Chinchilla	..	..	850	54	904	..	..	3336
Chudleigh	n	Tas.	Deloraine	20	22	42	6	48	64	81	145
Churchill (see Hazelwood)	n	Vic.	Northam	8	20	28	2	30	27	82	109
Clackline	n	W.A.	Rylstone	3	35	38	2	40	9	150	159
Clandulla	n	N.S.W.	Clare (M)	..	..	475	28	503	..	..	1579
Clare	u	S.A.	Clare (M)	..	..	475	28	503	..	..	1579
Claredale	n	Qld	Ayr	9	19	28	..	28	40	79	119

(a) Not available for publication.

**POPULATION AND DWELLINGS IN LOCALITIES WITH TWENTY DWELLINGS OR MORE AND ONE HUNDRED PERSONS OR MORE: AUSTRALIA, CENSUS, 30 JUNE 1966**

Locality	Class (see notes)	State	Local government area (Shire except where otherwise indicated)	Dwellings					Persons		
				Farm	Non-farm	Total occupied	Un-occupied	Total	Farm	Non-farm	Total
Clarence Town	n	N.S.W.	Dungog, Port Stephens	8	85	93	5	98	26	257	283
Clarendon	n	S.A.	Meadows	31	48	79	4	83	93	164	257
Clematis	n	Vic.	Sherbrooke	19	56	75	18	93	63	151	214
Clermont	u	Old	Belyando	..	..	451	50	501	..	..	1649
Cleve	t	S.A.	Cleve	1	170	171	9	180	(a)	(a)	676
Cleveland	u	Old	Redland	..	..	515	42	557	..	..	1735
Clifton	t	Old	Clifton	6	207	213	15	228	20	786	806
Clifton Springs	n	Vic.	Bellarine	..	36	36	11	47	..	146	146
Cloncurry	u	Old	Cloncurry	..	..	474	17	491	..	..	2149
Club Terrace	n	Vic.	Orbost	..	40	40	10	50	..	185	185
Clunes	n	N.S.W.	Terania Byron	17	33	50	6	56	51	109	160
Clunes	t	Vic.	Talbot and Clunes	26	234	260	26	286	76	733	809
Clyde	n	Vic.	Cranbourne	19	17	36	2	38	80	71	151
Cobar	u	N.S.W.	Cobar	..	..	586	61	647	..	..	2348
Cobargo	n	N.S.W.	Mumbulla	16	88	104	9	113	67	299	366
Cobbity	n	N.S.W.	Camden (M)	24	42	66	2	68	78	150	228
Cobden	u	Vic.	Heytesbury	..	..	319	23	342	..	..	1233
Cobdogla	n	S.A.	Barmera	26	59	85	9	94	105	188	293
Cobram	u	Vic.	Cobram	..	..	750	35	785	..	..	2888
Cockatoo	n	Vic.	Berwick, Sherbrooke	10	181	191	209	400	29	514	543
Cockatoo Island	n	W.A.	West Kimberley	..	46	46	8	54	..	305	305
Cockburn	n	S.A.	Not Incorporated	..	31	31	10	41	..	136	136
Cocoanuts	n	Old	Johnstone	..	34	34	2	36	..	129	129
Coffs Harbour	u	N.S.W.	Coffs Harbour	..	..	2110	153	2263	..	..	7667
Cohuna	u	Vic.	Cohuna	..	..	554	23	577	..	..	2061
Colac	u	Vic.	Colac (C)	..	..	2626	106	2732	..	..	9498
Colbinabbin	n	Vic.	Waranga	1	43	44	1	45	(a)	(a)	152
Coldstream	n	Vic.	Lillydale	20	23	43	4	47	68	85	153
Colebrook	n	Tas.	Richmond	17	30	47	6	53	53	103	156
Coleraine	u	Vic.	Wannon	..	..	438	28	466	..	..	1518
Collarenebri	t	N.S.W.	Walgett	2	146	148	10	158	(a)	(a)	580
Collie	u	W.A.	Collie	..	..	2065	132	2197	..	..	7628
Collinsvale	n	Tas.	Glenorchy	33	35	68	3	71	139	153	292
Collinsville	u	Old	Bowen	..	..	518	59	577	..	..	1887
Colo Vale	n	N.S.W.	Mittagong	11	26	37	12	49	40	83	123
Comboyne	n	N.S.W.	Hastings	13	51	64	9	73	56	160	216
Condamine	n	Old	Murilla	3	50	53	3	56	12	196	208
Condobolin	u	N.S.W.	Condobolin (M)	..	..	922	34	956	..	..	3571
Congupna Road	n	Vic.	Shepparton	20	14	34	1	35	76	56	132
Cooper Pedy	n	S.A.	Not Incorporated	..	188	188	..	188	..	465	465
Coogee	n	W.A.	Cockburn	1	30	31	13	44	(a)	(a)	101
Coogee Beach	n	W.A.	Cockburn	1	53	54	..	54	(a)	(a)	190
Coogee South	n	W.A.	Cockburn, Kwinana	37	82	119	203	322	140	277	417
Cookernup	n	W.A.	Harvey	20	7	27	2	29	70	35	105
Cooktown	t	Old	Cook	10	128	138	8	146	15	434	449
Coolac	n	N.S.W.	Gundagai	13	20	33	6	39	50	66	116
Coolah	t	N.S.W.	Coolah	3	244	247	19	266	14	890	904
Coolamon	u	N.S.W.	Coolamon	..	..	280	16	296	..	..	1031
Coolaroo	n	Vic.	Broadmeadows (C)	..	130	130	..	130	..	659	659
Coolgardie	t	W.A.	Coolgardie	..	131	131	35	166	..	473	473
Coolmunda Dam	n	Old	Inglewood	1	60	61	2	63	(a)	(a)	294
Coolong	n	S.A.	Renmark	45	7	52	8	60	206	26	232
Coolum Beach	n	Old	Maroochy	..	73	73	12	85	..	204	204
Coolup	n	W.A.	Murray	13	16	29	5	34	43	69	112
Cooma	u	N.S.W.	Cooma (M)	..	..	2216	100	2316	..	..	9103
Coonabarabran	u	N.S.W.	Coonabarabran	..	..	683	32	715	..	..	2738
Coonalpyn	n	S.A.	Coonalpyn Downs	9	86	95	6	101	34	375	409
Coonamble	u	N.S.W.	Coonamble	..	..	854	77	931	..	..	3396
Coonawarra	n	S.A.	Penola	22	10	32	6	38	95	37	132
Cooperbrook	n	N.S.W.	Manning	11	81	92	10	102	48	288	336
Cooran	n	Old	Noosa	12	67	79	11	90	44	236	280
Cooranbong	n	N.S.W.	Lake Macquarie	22	145	167	18	185	81	477	558
Coorow	n	W.A.	Coorow	1	48	49	1	50	(a)	(a)	200
Cooroy	u	Old	Noosa	..	..	298	30	328	..	..	1043
Cootamundra	u	N.S.W.	Cootamundra (M)	..	..	1678	70	1748	..	..	6219
Cooyar	n	Old	Rosalie	5	29	34	6	40	15	109	124
Copmanhurst	n	N.S.W.	Copmanhurst	5	29	34	6	40	17	105	122
Copping	n	Tas.	Sorell	19	17	36	5	41	86	42	128
Cora Lynn	n	Vic.	Berwick	25	10	35	3	38	105	35	140
Coragulac	n	Vic.	Colac	26	21	47	4	51	131	95	226
Coraki	t	N.S.W.	Woodburn	6	183	189	14	203	26	624	650
Coramba	n	N.S.W.	Coffs Harbour	11	62	73	7	80	35	197	232
Cordalba	n	Old	Isis	18	66	84	12	96	56	219	275
Cordelia	n	Old	Hinchinbrook	8	67	75	5	80	31	268	299
Corindi	n	N.S.W.	Ulmarra	9	17	26	2	28	39	64	103
Corinella	n	Vic.	Bass	8	33	41	122	163	27	99	126
Cornwall	n	Tas.	Fingal	1	51	52	12	64	(a)	(a)	168
Coromandel Valley	u	S.A.	Meadows	26	52	78	7	85	101	160	261
Cororooke	n	Vic.	Colac	46	54	100	11	111	193	196	389
Corowa	u	N.S.W.	Corowa	..	..	778	50	828	..	..	2709

(a) Not available for publication.

## POPULATION AND DWELLINGS IN LOCALITIES WITH TWENTY DWELLINGS OR MORE AND ONE HUNDRED PERSONS OR MORE: AUSTRALIA, CENSUS, 30 JUNE 1966

Locality	Class (see notes)	State	Local government area (Shire except where otherwise indicated)	Dwellings					Persons		
				Farm	Non- farm	Total occu- pied	Un- occu- pied	Total	Farm	Non- farm	Total
Corrigin	t	W.A.	Corrigin	3	209	212	18	230	17	780	797
Corryong	u	Vic.	Upper Murray			404	21	425			1665
Cottonvale	n	Qld	Rosenthal, Stanthorpe	21	12	33	5	38	90	53	143
Cowaramup	n	W.A.	Augusta-Margaret River	10	37	47	3	50	39	108	147
Cowell	t	S.A.	Franklin Harbor	1	172	173	15	188	(a)	(a)	634
Cowes	u*	Vic.	Phillip Island			244	450	694			765
Cowra	n	N.S.W.	Cowra (M)			1953	95	2048			7076
Cowwarr	n	Vic.	Maffra, Rosedale	14	29	43	9	52	73	94	167
Crabbes Creek	n	N.S.W.	Byron, Tweed	15	29	44	5	49	75	115	190
Cracow	n	Qld	Banana	3	75	78	12	90	10	274	284
Cradoc	n	Tas.	Port Cygnet	24	17	41	6	47	97	69	166
Crafrers-Bridgewater	u	S.A.	Stirling			1333	147	1480			4487
Craigieburn	n	Vic.	Bulla, Whittlesea	5	88	93	3	96	24	348	372
Cranbourne	n	Vic.	Berwick, Cranbourne	19	442	461	26	487	60	1545	1605
Cranbrook	n	W.A.	Cranbrook	5	75	80	4	84	17	325	342
Cranebrook	n	N.S.W.	Penrith (C)	2	51	53	9	62	(a)	(a)	189
Crescent Head	n	N.S.W.	Macleay		160	160	87	247		507	507
Cressy	n	Vic.	Colac, Hampden, Leigh	9	74	83	9	92	34	347	381
Cressy	t	Tas.	Longford	1	175	176	14	190	(a)	(a)	557
Creswick	u	Vic.	Creswick			453	35	488			1658
Crib Point	u	Vic.	Hastings			359	69	428			1829
Crookwell	u	N.S.W.	Crookwell			575	42	617			2267
Crows Nest	t	Qld	Crows Nest	4	249	253	27	280	9	803	812
Crystal Brook	n	S.A.	Crystal Brook			353	21	374			1235
Cudal	n	N.S.W.	Boree	9	96	105	6	111	29	351	380
Cudgee	n	Vic.	Warrnambool	14	10	24	8	32	69	46	115
Cudgen	n	N.S.W.	Tweed	16	46	62	6	68	61	153	214
Cudgewa	n	Vic.	Upper Murray	6	39	45	8	53	19	157	176
Cudlee Creek	n	S.A.	Gumeracha	18	21	39	2	41	60	67	127
Cue	n	W.A.	Cue		82	82	35	117		248	248
Culburra	n	N.S.W.	Shoalhaven	1	88	89	292	381	(a)	(a)	230
Culcairn	u	N.S.W.	Culcairn			288	25	313			1019
Culgoa	n	Vic.	Wycheproof	7	59	66	2	68	22	210	232
Cullen Bullen	n	N.S.W.	Blaxland	3	83	86	6	92	10	305	315
Cummins	t	S.A.	Lincoln	1	179	180	18	198	(a)	(a)	757
Cumnock	n	N.S.W.	Molong	11	90	101	10	111	38	286	324
Cunderdin	t	W.A.	Cunderdin	1	206	207	9	216	(a)	(a)	800
Cunnamulla	u	Qld	Paroo			507	48	555			1980
Cuprona	n	Tas.	Penguin	14	14	28	2	30	61	71	132
Curlewis	n	N.S.W.	Liverpool Plains	15	76	91	4	95	61	304	365
Curlew	n	N.S.W.	Wentworth	55	28	83	7	90	218	124	342
Currabubula	n	N.S.W.	Liverpool Plains, Peel	20	28	48	14	62	60	102	162
Curramulka	n	S.A.	Minlaton	6	60	66	11	77	26	192	218
Currarong	n	N.S.W.	Shoalhaven	1	80	81	294	375	(a)	(a)	176
Currie	t	Tas.	King Island	2	154	156	15	171	(a)	(a)	560
Cygnet	t	Tas.	Port Cygnet	27	186	213	11	224	108	682	790
D.											
Dalby	u	Qld	Dalby (T)			2252	116	2368			8860
Dalgety	n	N.S.W.	Snowy River	6	25	31	2	33	23	79	102
Dalrymple Heights	n	Qld	Mirani	2	29	31	5	36	(a)	(a)	113
Dalton	n	N.S.W.	Gunning	9	38	47	6	53	29	134	163
Dalveen	n	Qld	Rosenthal	20	24	44	3	47	63	81	144
Dalwallinu	n	W.A.	Dalwallinu	4	137	141	6	147	17	579	596
Dalyston	n	Vic.	Bass	10	19	29	2	31	33	74	107
Dampier	u	W.A.	Roebourne			53		53			1080
Dandalup North	u	W.A.	Murray	13	26	39	5	44	48	84	132
Dangar Island	n	N.S.W.	Hornsby		54	54	91	145		117	117
Darby's Falls	n	N.S.W.	Waugoola	3	27	30	6	36	6	111	117
Dardanup	n	W.A.	Dardanup	22	28	50	2	52	79	107	186
Dareton	t	N.S.W.	Wentworth		115	115	9	124		414	414
Dargo	n	Vic.	Avon	14	19	33	3	36	49	68	117
Darkan	n	W.A.	West Arthur	5	60	65	6	71	20	215	235
Darke Peak	n	S.A.	Cleve	8	18	26		26	33	83	116
Darlington	n	W.A.	Mundaring	13	304	317	43	360	39	986	1025
Darlington Point	t	N.S.W.	Murrumbidgee	2	158	160	11	171	(a)	(a)	696
Darnley Island	n	Qld	Not Incorporated		39	39	4	43		259	259
Darnum	n	Vic.	Narracan, Warragul	19	51	70	6	76	83	200	283
Dartmoor	n	Vic.	Portland	14	97	111	10	121		408	444
Darwin	u	N.T.	Darwin (C), Darwin			4567	189	4756			20413
Davenport Aboriginal Reserve	u	S.A.	Kanyaka		26	26	1	27		104	104
Davistown-Saratoga	u	N.S.W.	Gosford			695	439	1134			1686
Dayboro	n	Qld	Pine Rivers	6	109	115	17	132	32	387	419
Daylesford	u	Vic.	Daylesford and Glenlyon			862	214	1076			2664
Dean	n	Vic.	Creswick	16	10	26	1	27	67	57	104
Deannmill	n	W.A.	Manjimup	5	70	75		75	13	310	323
Deans Marsh	n	Vic.	Winchelsea	13	25	38	2	40	50	80	130
Deception Bay	u*	Qld	Caboolture			221	59	280			704
Dederang	n	Vic.	Yackandandah	14	11	25	2	27	48		107
Deepwater	n	N.S.W.	Severn	5	92	97	15	112	19	295	312
Delegate	u	N.S.W.	Bibbenluke	14	129	143	3	146	49	443	492
Deloraine	u	Tas.	Deloraine			528	28	556			1793
Delungra	n	N.S.W.	Macintyre, Yallaroo	11	113	124	15	139	48	419	467

(a) Not available for publication.

POPULATION AND DWELLINGS IN LOCALITIES WITH TWENTY DWELLINGS OR MORE AND ONE HUNDRED PERSONS OR MORE: AUSTRALIA, CENSUS, 30 JUNE 1966

Locality	Class (see notes)	State	Local government area (Shire except where otherwise indicated)	Dwellings					Persons		
				Farm	Non-farm	Total occupied	Un-occupied	Total	Farm	Non-farm	Total
Deniliquin . . . . .	u	N.S.W.	Deniliquin (M)	..	..	1655	77	1732	..	..	6239
Denman . . . . .	t	N.S.W.	Muswellbrook	6	198	204	10	214	29	746	775
Denmark . . . . .	t	W.A.	Denmark	24	206	230	30	260	107	693	800
Derby . . . . .	u	W.A.	West Kimberley	..	..	335	8	343	..	..	1424
Derby . . . . .	n	Tas.	Ringarooma	1	96	97	27	124	(a)	(a)	320
Derrinalum . . . . .	n	Vic.	Hampden	17	97	114	15	129	63	333	396
Devenish . . . . .	n	Vic.	Benalla	4	29	33	8	41	16	103	119
Devon Meadows . . . . .	n	Vic.	Cranbourne	7	49	56	8	64	30	169	199
Devon North . . . . .	n	Vic.	Alberton	17	17	34	6	40	51	58	109
Devonport . . . . .	u	Tas.	Devonport	..	..	4121	140	4261	..	..	14874
Digby . . . . .	n	Vic.	Glenelg, Portland	18	26	44	12	56	50	85	135
Diggers Rest . . . . .	n	Vic.	Bulla, Melton	7	32	39	3	42	27	100	127
Dilston . . . . .	n	Tas.	Lilydale	13	43	56	3	59	43	150	193
Dimboola . . . . .	u	Vic.	Dimboola	..	..	558	31	589	..	..	1872
Dimbulah . . . . .	n	Qld	Mareeba	11	110	121	15	136	48	429	477
Dingee . . . . .	n	Vic.	East Loddon	16	18	34	3	37	60	61	121
Dingo . . . . .	n	Qld	Duarina	1	37	38	..	38	(a)	(a)	142
Dirranbandi . . . . .	t	Qld	Balonne	2	200	202	..	202	(a)	(a)	840
Don . . . . .	n	Tas.	Devonport	14	51	65	2	67	57	180	237
Donald . . . . .	u	Vic.	Donald	..	..	472	21	493	..	..	1626
Dongara . . . . .	n	W.A.	Irwin	7	80	87	4	91	24	348	372
Donnelly River . . . . .	n	W.A.	Nannup	..	36	36	..	36	..	169	169
Donnybrook . . . . .	n	Vic.	Bulla, Whittlesea	17	19	36	1	37	57	67	124
Donnybrook . . . . .	t	W.A.	Donnybrook	16	264	280	25	305	47	934	981
Doodlakine . . . . .	n	W.A.	Kellerberrin	6	34	40	..	40	39	137	176
Dookie . . . . .	n	Vic.	Shepparton, Tungamah	8	50	58	5	63	21	153	174
Dooralong . . . . .	n	N.S.W.	Wyang	21	9	30	1	31	87	34	121
Dora Creek . . . . .	n	N.S.W.	Lake Macquarie	13	165	178	58	236	47	511	558
Dorrigo . . . . .	u	N.S.W.	Bellingen	..	..	299	26	325	..	..	1102
Dorrigo North . . . . .	n	N.S.W.	Bellingen	14	21	35	7	42	54	83	137
Douglas Park . . . . .	n	N.S.W.	Wollondilly	9	46	55	20	75	32	170	202
Dover . . . . .	n	Tas.	Esperance	17	132	149	22	171	61	510	571
Dowerin . . . . .	t	W.A.	Dowerin	2	102	104	7	111	(a)	(a)	376
Drake . . . . .	n	N.S.W.	Tenterfield	3	35	38	7	45	14	135	149
Dromana-Sorrento . . . . .	u	Vic.	Flinders	..	..	3530	6102	9632	..	..	9935
Drouin . . . . .	u	Vic.	Buln Buln	..	..	750	41	791	..	..	2655
Drouin South . . . . .	n	Vic.	Buln Buln	25	5	30	5	35	96	19	115
Drouin West . . . . .	n	Vic.	Buln Buln	18	9	27	7	34	79	34	113
Drysdale . . . . .	n	Vic.	Bellarine	76	155	231	17	248	319	579	898
Duarina . . . . .	n	Qld	Duarina	2	85	87	16	103	(a)	(a)	328
Dubbo . . . . .	u	N.S.W.	Dubbo (M)	..	..	4017	210	4227	..	..	15561
Duffys Forest . . . . .	n	N.S.W.	Warrangah	..	28	28	5	33	..	101	101
Dulacca . . . . .	n	Qld	Murilla	5	53	58	..	58	19	214	233
Dumbalk . . . . .	n	Vic.	South Gippsland, Woorayl	20	49	69	6	75	80	194	274
Dumbleyung . . . . .	n	W.A.	Dumbleyung	3	109	112	10	122	10	390	400
Dunalley . . . . .	n	Tas.	Sorell	18	57	75	27	102	58	195	253
Dunedoo . . . . .	t	N.S.W.	Coolah	2	226	228	14	242	(a)	(a)	811
Dungog . . . . .	u	N.S.W.	Dungog	..	..	641	29	670	..	..	2099
Dungowan . . . . .	n	N.S.W.	Cockburn, Nundle, Peel	13	20	33	5	38	40	84	124
Dunkeld . . . . .	n	Vic.	Mount Rouse	25	116	141	9	150	77	382	459
Dunmore . . . . .	n	N.S.W.	Shellharbour (M)	8	22	30	4	34	38	89	127
Dunnstown . . . . .	n	Vic.	Buninyong	28	17	45	4	49	94	79	173
Dunolly . . . . .	t	Vic.	Bet Bet	16	216	232	21	253	65	685	750
Dunoon . . . . .	n	N.S.W.	Terania	17	33	50	3	53	58	109	167
Dunsborough . . . . .	n	W.A.	Busselton	9	44	53	112	165	23	108	131
Dunwich . . . . .	n	Qld	Redland	..	162	162	32	194	..	766	766
Dural . . . . .	n	N.S.W.	Baulkham Hills, Hornsby	109	158	267	30	297	401	531	932
Duranbah . . . . .	n	N.S.W.	Tweed	19	10	29	5	34	70	33	103
Duranillin . . . . .	n	W.A.	West Arthur	3	18	21	4	25	13	91	104
Duri . . . . .	n	N.S.W.	Peel	13	21	34	5	39	44	72	116
Dwellingup . . . . .	n	W.A.	Murray	10	133	143	2	145	47	512	559
E.											
Eagle Heights . . . . .	n	Qld	Beaudesert	17	62	79	53	132	41	181	222
Eagle Point . . . . .	n	Vic.	Bairnsdale	13	36	49	19	68	48	110	158
Eastern Creek . . . . .	n	N.S.W.	Blacktown (M)	33	73	106	8	114	124	271	395
Eaton . . . . .	n	W.A.	Dardanup, Harvey	1	99	100	5	105	(a)	(a)	353
Ebenezer . . . . .	n	N.S.W.	Colo	15	31	46	25	71	70	121	191
Echuca-Moama (including that part in New South Wales)	u	Vic.	Echuca (C), Murray	..	..	2207	86	2293	..	..	8010
Echuca-Moama (excluding that part in New South Wales)	u	Vic.	Echuca (C)	..	..	1937	80	2017	..	..	7043
Echuca-Moama (excluding that part in Victoria)	u	N.S.W.	Murray	..	..	270	6	276	..	..	967
Echunga . . . . .	n	S.A.	Meadows	21	56	77	9	86	76	174	250
Eden . . . . .	u	N.S.W.	Imlay	..	..	370	17	387	..	..	1416
Eden Valley . . . . .	n	S.A.	Mount Pleasant	20	18	38	10	48	64	41	105
Edenhope . . . . .	t	Vic.	Kowree	7	260	267	3	270	22	947	969
Edithburgh . . . . .	t	S.A.	Yorketown	5	120	125	20	145	17	373	390
Edmonton-Hambledon . . . . .	u	Qld	Mulgrave	..	..	308	10	318	..	..	1215
Eglinton . . . . .	n	N.S.W.	Turon	14	25	39	3	42	57	103	160

(a) Not available for publication.

POPULATION AND DWELLINGS IN LOCALITIES WITH TWENTY DWELLINGS OR MORE AND ONE HUNDRED PERSONS OR MORE: AUSTRALIA, CENSUS, 30 JUNE 1966

Locality	Class (see notes)	State	Local government area (Shire except where otherwise indicated)	Dwellings					Persons		
				Farm	Non-farm	Total occupied	Un-occupied	Total	Farm	Non-farm	Total
Eidsvold	t	Qld	Eidsvold	6	127	133	18	151	32	475	507
Eight Mile Plains	n	Qld	Albert, Mount Gravatt†, South Eastern†	92	218	310	15	325	357	814	1171
Eildon	t	Vic.	Alexandra	2	224	226	148	374	(a)	(a)	856
Eimeo	n	Qld	Pioneer	1	42	43	63	106	(a)	(a)	142
El Arish	n	Qld	Johnstone	25	127	152	11	163	103	459	562
Eldorado	n	Vic.	Wangaratta	20	22	42	13	55	77	78	155
Electrona	n	Tas.	Kingborough	..	57	57	..	57	..	239	239
Elimbah	n	Qld	Caboolture	19	19	38	3	41	76	74	150
Elizabeth Town	n	Tas.	Deloraine	13	14	27	2	29	49	51	100
Ellalong	n	N.S.W.	Cessnock Greater (C)	6	63	69	7	76	22	194	216
Ellen Grove	n	Qld	South Western†	..	42	42	3	45	..	188	188
Ellendale	n	Tas.	Hamilton	26	31	57	4	61	94	109	203
Elliminyt	n	Vic.	Colac	50	137	187	15	202	175	535	710
Elliott	n	Tas.	Wynyard	25	27	52	2	54	86	118	204
Elliott Heads	n	Qld	Woongarra	4	74	78	18	96	19	224	243
Elliston	n	S.A.	Elliston	..	47	47	8	55	..	185	185
Elmhurst	n	Vic.	Ararat, Lexton	19	30	49	..	49	55	99	154
Elmore	t	Vic.	Huntly	11	198	209	17	226	33	670	703
Elphinstone	n	Vic.	Metcalf	23	21	44	3	47	76	75	151
Emerald	t	Vic.	Sherbrooke	19	174	193	42	235	68	572	640
Emerald	u	Qld	Emerald	..	..	515	22	537	..	..	2193
Emerald Creek	n	Qld	Mareeba	23	7	30	5	35	90	28	118
Emmaville	n	N.S.W.	Ashford, Severn	6	127	133	26	159	19	475	494
Empire Bay	n	N.S.W.	Gosford	3	123	126	122	248	8	276	284
Emu Park	n	Qld	Livingstone	1	136	137	163	300	(a)	(a)	429
Emu Plains	n	N.S.W.	Penrith (C)	22	347	369	35	404	94	1201	1295
Emu Vale	n	Qld	Glengallan	18	14	32	6	38	73	56	129
Ensay	n	Vic.	Omeo	9	20	29	4	33	30	73	103
Epping	n	Vic.	Whittlesea	18	193	211	9	220	80	744	824
Epsom	n	Vic.	Huntly, Marong	59	76	135	5	140	231	247	478
Eraring	n	N.S.W.	Lake Macquarie	26	28	54	13	67	95	81	176
Erica	n	Vic.	Narracan	13	57	70	13	83	45	220	265
Erina	n	N.S.W.	Gosford	23	154	177	26	203	84	555	639
Erina Heights	n	N.S.W.	Gosford	1	41	42	6	48	(a)	(a)	139
Erowal Bay	n	N.S.W.	Shoalhaven	..	47	47	156	203	..	105	105
Esk	t	Qld	Esk	1	198	199	25	224	(a)	(a)	682
Eskdale	n	Vic.	Towong	12	60	72	4	76	47	217	264
Esperance	u	W.A.	Esperance	..	..	716	116	832	..	..	2677
Eton	n	Qld	Mirani, Pioneer	11	53	64	4	68	45	199	244
Eton North	n	Qld	Mirani, Pioneer	16	68	84	4	88	77	295	372
Euabalong	n	N.S.W.	Cobar, Lachlan	2	42	44	..	44	(a)	(a)	199
Euabalong West	n	N.S.W.	Cobar	1	25	26	..	26	(a)	(a)	136
Eudlo	n	Qld	Maroochy	26	29	55	6	61	105	100	205
Eudunda	t	S.A.	Eudunda	9	210	219	11	230	37	680	717
Eugowra	t	N.S.W.	Boree	11	160	171	6	177	20	588	608
Eumundi	n	Qld	Maroochy	17	88	105	8	113	70	309	379
Eumungerie	n	N.S.W.	Talbragar	14	28	42	1	43	59	96	155
Eungai Rail	n	N.S.W.	Macleay, Nambucca	5	42	47	14	61	17	164	181
Eungella Dam	n	Qld	Mirani	1	29	30	..	30	(a)	(a)	111
Euramo	n	Qld	Cardwell	19	16	35	..	35	63	50	113
Euroa	u	Vic.	Euroa	..	..	850	32	882	..	..	2789
Eurobin	n	Vic.	Bright, Myrtleford	16	14	30	4	34	56	71	127
Euston	n	N.S.W.	Balranald	11	49	60	..	60	53	210	263
Evandale	t	Tas.	Evandale	9	137	146	12	158	29	449	478
Evans Head	u	N.S.W.	Woodburn	..	..	349	117	466	..	..	1083
Evanston Park	n	S.A.	Munno Para	..	35	35	1	36	..	135	135
Exeter	n	N.S.W.	Wingecarribee	30	38	68	25	93	97	107	204
Exeter	n	Tas.	Beaconsfield	3	47	50	3	53	16	199	215
Exmouth	t	W.A.	Exmouth	..	221	221	..	221	..	880	880
Exton	n	Tas.	Deloraine, Westbury	15	18	33	2	35	61	66	127
F.											
Fairymead	n	Qld	Gooburrum	13	52	65	7	72	80	248	328
Falls Creek	n	N.S.W.	Shoalhaven	12	20	32	2	34	38	65	103
Farleigh	n	Qld	Pioneer	21	84	105	5	110	105	385	490
Feluga	n	Qld	Cardwell	14	25	39	..	39	57	111	168
Fern Tree	n	Tas.	Hobart (C), Kingborough	2	173	175	17	192	(a)	(a)	612
Fernvale	n	Qld	Esk, Moreton	13	32	45	4	49	48	105	153
Ferny Creek	n	Vic.	Sherbrooke	13	235	248	85	333	52	671	723
Fifield	n	N.S.W.	Lachlan	2	26	28	13	41	(a)	(a)	111
Finch Hatton	n	Qld	Mirani	9	105	114	10	124	28	423	451
Fingal	t	Tas.	Fingal	13	110	123	9	132	41	437	478
Finley	u	N.S.W.	Berrigan	..	..	423	6	429	..	..	1783
Fish Creek	n	Vic.	South Gippsland	21	60	81	17	98	89	236	325
Fishery Falls	n	Qld	Mulgrave	18	9	27	5	32	77	36	113
Five Ways	n	Vic.	Cranbourne	22	33	55	16	71	95	103	198
Flagstaff Gardens	n	S.A.	Meadows	..	30	30	1	31	..	100	100
Flinders	t	Vic.	Flinders	2	90	92	127	219	(a)	(a)	264
Flowerdale	n	Tas.	Wynyard	18	13	31	1	32	76	57	133
Flying Fish Point	n	Qld	Johnstone	..	75	75	4	79	..	256	256
Forbes	u	N.S.W.	Forbes (M)	..	..	1863	66	1929	..	..	7369
Forest	n	Tas.	Circular Head	24	37	61	4	65	100	132	232

(a) Not available for publication.



POPULATION AND DWELLINGS IN LOCALITIES WITH TWENTY DWELLINGS OR MORE AND ONE HUNDRED PERSONS OR MORE: AUSTRALIA, CENSUS, 30 JUNE 1966

Locality	Class (see notes)	State	Local government area (Shire except where otherwise indicated)	Dwellings					Persons		
				Farm	Non-farm	Total occupied	Un-occupied	Total	Farm	Non-farm	Total
Forest Hill	n	N.S.W.	Kyeamba	..	90	90	7	97	..	338	338
Forest Hill	n	Qld	Laidley	24	108	132	4	136	101	419	520
Forest Range	n	S.A.	East Torrens, Onkaparinga	39	9	48	3	51	130	35	165
Forest South	n	Tas.	Circular Head	19	13	32	1	33	75	58	133
Forrest	n	Vic.	Otway	8	74	82	16	98	34	272	306
Forrestdale	n	W.A.	Armadale-Kelmescott	12	20	32	11	43	49	91	140
Forresters Reach	n	N.S.W.	Gosford	..	35	35	55	90	..	106	106
Forrestfield	n	W.A.	Kalamunda	41	160	201	18	219	181	595	776
Forster-Tuncurry	u	N.S.W.	Manning, Stroud	..	..	942	696	1638	..	..	2853
Forth	n	Tas.	Devonport, Ulverstone	36	54	90	2	92	142	198	340
Foster	t	Vic.	South Cippisland	14	208	222	15	237	34	766	800
Frances	n	S.A.	Naracoorte	8	23	31	3	34	18	101	119
Franklin	n	Tas.	Huon	27	119	146	7	153	108	466	574
Frederickton	t	N.S.W.	Macleay	10	134	144	11	155	46	480	526
Freeling	t	S.A.	Freeling	9	153	162	8	170	30	484	514
Freemans Reach	n	N.S.W.	Colo	28	48	76	14	90	91	174	265
Frenchs Forest	n	N.S.W.	Warringah	2	84	86	18	104	(a)	(a)	319
<b>G.</b>											
Gailes	n	Qld	Moreton	..	49	49	1	50	..	196	196
Gallangowan	n	Qld	Kilkivan	1	21	22	7	29	(a)	(a)	132
Galong	n	N.S.W.	Boorowa, Demondrille	7	50	57	12	69	33	182	215
Galston	n	N.S.W.	Hornsby	72	109	181	10	191	266	386	652
Gannain	t	N.S.W.	Coolamon	4	212	216	8	224	8	723	731
Garah	n	N.S.W.	Boomi	4	41	45	6	51	20	184	204
Gardners Bay	n	Tas.	Port Cygnet	19	11	30	2	32	67	40	107
Garfield	t	Vic.	Berwick	4	111	115	6	121	7	389	396
Gargett	n	Qld	Mirani	9	28	37	5	42	35	103	138
Garvoc	n	Vic.	Hampden, Warrnambool	16	19	35	4	39	65	67	132
Gatton	u	Qld	Gatton	..	..	798	24	822	..	..	3064
Gawler	u	S.A.	Gawler (M), Mudla Wirra, Munno Para	..	..	1976	109	2085	..	..	6645
Gawler	n	Tas.	Ulverstone	18	35	53	1	54	71	135	206
Gawler Blocks	n	S.A.	Munno Para	28	11	39	4	43	117	35	152
Gayndah	u	Qld	Gayndah	..	..	461	39	500	..	..	1734
Geelong	u	Vic.	Bellarine, Corio, Geelong (C), Geelong West (C), Newtown and Chilwell (C), South Barwon	..	..	28154	1068	29222	..	..	105059
Geeveston	t	Tas.	Esperance	23	169	192	14	206	80	694	774
Gellibrand River	n	Vic.	Otway	12	20	32	..	32	53	67	120
Gembrook	n	Vic.	Berwick	27	102	129	48	177	85	342	427
George Town	u	Tas.	George Town	..	..	950	41	991	..	..	4086
Georges Plains	n	N.S.W.	Abercrombie	4	29	33	5	38	13	96	109
Georgetown	n	Qld	Etheridge	..	56	56	..	56	..	229	229
Georgetown	n	S.A.	Georgetown	2	66	68	3	71	(a)	(a)	224
Geraldton	u	W.A.	Geraldton	..	..	2971	236	3207	..	..	12125
Geranium	n	S.A.	Lameroo	7	19	26	1	27	36	73	109
Gerogery	u	N.S.W.	Hume	7	18	25	2	27	26	79	105
Gerrington	u*	N.S.W.	Kiama (M)	..	..	269	269	538	..	..	799
Geurie	n	N.S.W.	Talbragar, Wellington	7	97	104	16	120	20	328	348
Gilgai	n	N.S.W.	Ashford, Macintyre	21	78	99	16	115	71	296	367
Gilgandra	u	N.S.W.	Gilgandra	..	..	632	26	658	..	..	2414
Gilmore	n	N.S.W.	Tumut	8	14	22	6	28	34	66	100
Gin Gin	t	Qld	Kolan	6	195	201	20	221	29	721	750
Gingin	n	W.A.	Gingin	17	63	80	9	89	46	231	277
Girgarre	n	Vic.	Deakin	27	74	101	9	110	120	313	433
Girilambone	n	N.S.W.	Bogan	1	34	35	1	36	(a)	(a)	127
Giru	t	Qld	Thuringowa	3	140	143	5	148	15	583	598
Gisborne	t	Vic.	Gisborne	4	156	160	7	167	17	587	604
Gisborne New	n	Vic.	Gisborne	9	47	56	3	59	40	139	179
Gladstone	u	Qld	Gladstone (T)	..	..	2837	110	2947	..	..	12426
Gladstone	u	S.A.	Gladstone	..	..	253	27	280	..	..	1035
Gladstone	n	Tas.	Ringarooma	3	51	54	9	63	14	160	174
Gladysdale	n	Vic.	Upper Yarra	16	23	39	37	76	49	79	128
Glass House Mountains	n	Qld	Landsborough	61	58	119	6	125	226	202	428
Glen Aplin	n	Qld	Stanthorpe	11	20	31	7	38	44	66	110
Glen Forrest	n	W.A.	Mundaring	30	190	220	23	243	96	597	693
Glen Huon	n	Tas.	Huon	40	60	100	4	104	166	259	425
Glen Innes	u	N.S.W.	Glen Innes (M)	..	..	1600	152	1752	..	..	5737
Glenbrook-Faulconbridge	u	N.S.W.	Blue Mountains (C)	..	..	4175	533	4708	..	..	13731
Glenburnie	n	S.A.	Mount Gambier	16	17	33	3	36	59	73	132
Glenceoe	n	S.A.	Tantanoola	19	9	28	4	32	70	34	104
Glenceoe East	n	S.A.	Tantanoola	20	10	30	..	30	81	41	122
Glenceoe West	n	S.A.	Tantanoola	15	20	35	3	38	65	92	157
Glenella	n	Qld	Pioneer	9	74	83	6	89	51	298	349
Glengarry	n	Vic.	Rosedale, Tambo	9	34	43	6	49	41	130	171
Glenhaven	n	N.S.W.	Baulkham Hills	38	79	117	10	127	137	282	419
Glenora	n	Tas.	Hamilton, New Norfolk	5	24	29	1	30	19	119	138
Glenorchy	n	Vic.	Glenelg, Stawell	11	33	44	6	50	30	119	149
Glenore Grove	n	Qld	Laidley	14	15	29	2	31	56	52	108
Glenorie	n	N.S.W.	Baulkham Hills, Hornsby	93	66	159	10	169	350	219	569
Glenormiston South	n	Vic.	Hampden	20	17	37	4	41	75	83	158

(a) Not available for publication.

**POPULATION AND DWELLINGS IN LOCALITIES WITH TWENTY DWELLINGS OR MORE AND ONE HUNDRED PERSONS OR MORE: AUSTRALIA, CENSUS, 30 JUNE 1966**

Locality	Class (see notes)	State	Local government area (Shire except where otherwise indicated)	Dwellings					Persons		
				Farm	Non-farm	Total occupied	Un-occupied	Total	Farm	Non-farm	Total
Glenreagh	n	N.S.W.	Ulmarra	8	72	80	4	84	21	311	332
Glenrowan	n	Vic.	Benalla, Oxley	20	52	72	..	72	56	219	275
Glenroy	n	N.S.W.	Albury (C)	..	50	50	2	52	..	229	229
Glenhompson	n	Vic.	Ararat, Mount Rouse	12	90	102	8	110	39	302	341
Glossodia	n	N.S.W.	Colo	17	26	43	20	63	64	90	154
Glossop	n	S.A.	Baramba, Berri	47	72	119	6	125	169	280	449
Gloucester	u	N.S.W.	Gloucester	..	..	599	40	639	..	..	2032
Gnotuk	n	Vic.	Hampden	25	5	30	1	31	93	26	119
Gnowangerup	u	W.A.	Gnowangerup	..	..	234	10	244	..	..	981
Gol Gol	n	N.S.W.	Wentworth	43	34	77	7	84	186	151	337
Gold Coast (including that part in New South Wales)	u	Qld	Albert, Gold Coast (C), Tweed	..	..	16141	5014	21155	..	..	53183
Gold Coast (excluding that part in New South Wales)	u	Qld	Albert, Gold Coast (C)	..	..	15028	4911	19939	..	..	49354
Gold Coast (excluding that part in Queensland)	u	N.S.W.	Tweed	..	..	1113	103	1216	..	..	3829
Golden Grove	n	S.A.	Teatree Gully	11	14	25	3	28	42	70	112
Goldsworthy	n	W.A.	Port Hedland	..	14	14	6	20	..	381	381
Gooburrum	n	Qld	Gooburrum	..	26	26	12	38	..	110	110
Goodnight	n	N.S.W.	Wakool	34	5	39	12	51	134	16	150
Goodooga	n	N.S.W.	Brewarrina	2	51	53	5	58	(a)	(a)	246
Goolgowi	n	N.S.W.	Carrathool	1	55	56	2	58	(a)	(a)	212
Gooloogong	n	N.S.W.	Boree, Waugoola	8	70	78	5	83	29	247	276
Goolwa	u*	S.A.	Port Elliot	..	..	212	201	413	..	..	561
Goomalling	t	W.A.	Goomalling	1	152	153	8	161	(a)	(a)	670
Goombungee	n	Qld	Rosalie	11	77	88	6	94	34	255	289
Goomeri	t	Qld	Kilkivan	5	165	170	9	179	9	595	604
Goondiwindi	u	Qld	Goondiwindi (T)	..	..	894	71	965	..	..	3529
Goornong	n	Vic.	Huntly	8	31	39	7	46	35	117	152
Goovigen	n	Qld	Banana	4	25	29	2	31	11	89	100
Gordon	n	Vic.	Ballan, Bungaree, Buninyong	19	49	68	..	68	77	168	245
Gordon	n	Tas.	Kingborough	12	12	24	16	40	58	43	101
Gordonvale	u	Qld	Mulgrave	..	..	592	24	616	..	..	2188
Gormandale	n	Vic.	Alberton, Rosedale	18	24	42	4	46	73	83	156
Gormanston	n	Tas.	Gormanston	..	95	95	5	100	..	435	435
Goroke	t	Vic.	Kowree	9	117	126	9	135	23	448	471
Gosford	u	N.S.W.	Gosford	..	..	3371	261	3632	..	..	11310
Goulburn	u	N.S.W.	Goulburn (C)	..	..	5081	265	5346	..	..	20871
Gowrie Park	t	Tas.	Kentish	..	237	237	51	288	..	1357	1357
Gracemere	n	Qld	Fitzroy, Rockhampton (C)	21	77	98	4	102	87	277	364
Grafton	u	N.S.W.	Grafton (C)	..	..	4387	240	4627	..	..	15951
Grahamstown	n	N.S.W.	Tumut	10	18	28	3	31	42	67	109
Grahamvale	n	Vic.	Shepparton	29	6	35	11	46	135	36	171
Grandchester	n	Qld	Moreton	10	21	31	1	32	47	83	130
Grantham	n	Qld	Gatton	26	69	95	8	103	101	263	364
Granton	n	Tas.	Glenorchy, New Norfolk	15	47	62	6	68	52	165	217
Grantville	n	Vic.	Bass	8	23	31	72	103	25	77	102
Grasmere	n	Vic.	Warrnambool	22	5	27	2	29	96	19	115
Grassy	t	Tas.	King Island	..	124	124	11	135	..	541	541
Gravelly Beach	n	Tas.	Beaconsfield	16	106	122	27	149	54	366	420
Gravesend	n	N.S.W.	Yallaroi	11	58	69	1	70	35	213	248
Great Western	n	Vic.	Stawell	16	58	74	2	76	54	226	280
Greenbank	n	Qld	Beaudesert	5	29	34	8	42	25	116	141
Greenbushes	n	W.A.	Greenbushes	6	100	106	15	121	11	352	363
Greenethorpe	n	N.S.W.	Weddin	8	37	45	10	55	27	116	143
Greenhill	n	N.S.W.	Macleay	2	36	38	5	43	(a)	(a)	163
Greenmount	n	Qld	Cambooya	13	24	37	4	41	57	74	131
Greenock	n	S.A.	Freeling	27	70	97	8	105	95	229	324
Greenvale	n	Vic.	Bulla	13	18	31	2	33	58	80	138
Greenwell Point	n	N.S.W.	Shoalhaven	4	158	162	143	305	16	470	486
Grenfell	u	N.S.W.	Grenfell (M)	..	..	679	55	734	..	..	2377
Gresford	n	N.S.W.	Dungog	8	33	41	5	46	20	92	112
Gresford East	n	N.S.W.	Dungog	5	64	69	5	74	15	227	242
Greta East	n	N.S.W.	Maitland (C)	5	77	82	2	84	19	300	319
Gretna	n	Tas.	Hamilton, New Norfolk	11	18	29	8	37	39	85	124
Grevillia	n	N.S.W.	Kyogle	9	23	32	5	37	36	79	115
Griffith	u	N.S.W.	Wade	..	..	2472	126	2598	..	..	9537
Grimwade	n	W.A.	Balingup	..	40	40	..	40	..	150	150
Grong Grong	n	N.S.W.	Narrandera	9	43	52	4	56	44	150	194
Grose Vale	n	N.S.W.	Colo	21	44	65	4	69	73	133	206
Grose Wold	n	N.S.W.	Colo	25	15	40	5	45	78	50	128
Grove	n	Tas.	Huon	26	36	62	25	87	89	125	214
Grovedale	n	Vic.	Barrabool, South Barwon	38	134	172	7	179	132	487	619
Guildford	n	Vic.	Newstead	13	39	52	4	56	41	136	177
Guildford South	n	W.A.	Swan-Guildford	..	256	256	7	263	..	957	957
Gulgambone	t	N.S.W.	Coonamble	4	108	112	11	123	9	399	408
Gulgong	u	N.S.W.	Cuddegong	..	..	411	20	431	..	..	1441
Gumdale	n	Qld	Eastern†	39	266	305	21	326	150	1005	1155
Gumeracha	n	S.A.	Gumeracha	24	88	112	10	122	85	317	402
Gumly Gumly	n	N.S.W.	Kyeamba	29	41	70	3	73	137	219	356
Gunalda	n	Qld	Tiaro	3	25	28	2	30	10	93	103
Gunbower	n	Vic.	Cohuna, Rochester	21	89	110	22	132	95	301	396
Gundagai	u	N.S.W.	Gundagai	..	..	552	21	573	..	..	2116

(a) Not available for publication.

POPULATION AND DWELLINGS IN LOCALITIES WITH TWENTY DWELLINGS OR MORE AND ONE HUNDRED PERSONS OR MORE: AUSTRALIA, CENSUS, 30 JUNE 1966

Locality	Class (see notes)	State	Local government area (Shire except where otherwise indicated)	Dwellings					Persons		
				Farm	Non-farm	Total occupied	Un-occupied	Total	Farm	Non-farm	Total
Gunnedah	u	N.S.W.	Gunnedah (M)	..	..	1980	102	2082	..	..	7507
Gunning	t	N.S.W.	Gunning	5	140	145	18	163	21	441	462
Guyra	u	N.S.W.	Guyra	..	..	451	42	493	..	..	1664
Gwabegar	n	N.S.W.	Coonabarrabran, Namoi	5	55	60	5	65	26	202	228
Gwalia-Leonora	t	W.A.	Leonora	..	108	108	86	194	..	338	338
Gwandalan	n	N.S.W.	Wyong	..	67	67	161	228	..	208	208
Gympie	u	Qld	Gympie (C)	..	..	3145	227	3372	..	..	11279
Gympie South	n	Qld	Widgee	..	56	56	6	62	..	220	220
H.											
Habana	n	Qld	Pioneer	16	24	40	2	42	76	114	190
Hadsphen	n	Tas.	Westbury	18	70	88	5	93	61	250	311
Hagley	n	Tas.	Westbury	19	41	60	3	63	58	130	188
Hahndorf	n	S.A.	Mount Barker, Stirling	55	160	215	19	234	177	536	713
Halifax	t	Qld	Hinchinbrook	5	166	171	7	178	16	568	584
Hall	n	A.C.T.	Rural	5	68	73	6	79	20	287	307
Hallett	n	S.A.	Hallett	6	49	55	5	60	14	166	180
Halls Creek	n	W.A.	Halls Creek	2	47	49	..	49	(a)	(a)	264
Halls Gap	n	Vic.	Stawell	8	62	70	64	134	29	234	263
Hamel	n	W.A.	Waroona	11	17	28	4	32	47	72	119
Hamilton	u	Vic.	Hamilton (C)	..	..	2645	129	2774	..	..	10054
Hamilton	n	Tas.	Hamilton	11	46	57	3	60	42	185	227
Hamley Bridge	t	S.A.	Owen	3	161	164	20	184	12	512	524
Hampton Park	n	Vic.	Cranbourne	21	219	240	7	247	87	871	958
Hannam Vale	n	N.S.W.	Manning	14	16	30	26	56	56	60	116
Hanwood	n	N.S.W.	Wade	83	73	156	3	159	346	286	632
Happy Valley	n	S.A.	Meadows, Noarlunga	18	45	63	8	71	66	156	222
Harcourt	n	Vic.	Maldon, Metcalfe	46	94	140	12	152	156	334	490
Hardys Bay	n	N.S.W.	Gosford	..	63	63	83	146	..	142	142
Harkaway	n	Vic.	Berwick	20	30	50	3	53	70	99	169
Harrington	u*	N.S.W.	Manning	..	..	207	158	365	..	..	543
Harrisville	n	Qld	Boonah, Moreton	10	70	80	4	84	41	270	311
Harrow	n	Vic.	Kowree, Wannan	9	42	51	9	60	34	161	195
Harvey	u	W.A.	Harvey	..	..	539	31	570	..	..	2066
Harwood Island	n	N.S.W.	Macleay	16	93	109	14	123	61	330	391
Hastings	u	Vic.	Hastings	..	..	337	56	393	..	..	1136
Hastings Point	n	N.S.W.	Tweed	..	42	42	31	73	..	132	132
Hat Head	n	N.S.W.	Macleay	2	42	44	7	115	(a)	(a)	128
Hatton Vale	n	Qld	Laidley	15	12	27	3	30	61	52	111
Haven	n	Vic.	Arapiles, Wimmera	26	28	54	5	59	84	128	212
Hawker	n	S.A.	Hawker	2	77	79	17	96	(a)	(a)	291
Hawkesdale	n	Vic.	Minhamite	17	31	48	6	54	67	118	185
Hawkes Nest	n	N.S.W.	Stroud	1	48	49	46	95	(a)	(a)	129
Hay	u	N.S.W.	Hay	..	..	800	42	842	..	..	2952
Hazelmere	n	W.A.	Swan-Guildford	1	75	76	5	81	(a)	(a)	321
Hazelwood	n	Vic.	Morwell	..	26	26	13	39	..	125	125
Healesville	u	Vic.	Healesville	..	..	772	68	840	..	..	2676
Heathcote	u	Vic.	McIvor	..	..	330	17	347	..	..	1187
Heatherbrae	n	N.S.W.	Port Stephens	..	57	57	7	59	..	222	222
Heddon Greta	n	N.S.W.	Cessnock Greater (C)	2	87	89	6	95	(a)	(a)	320
Helena Valley	n	W.A.	Kalamunda, Mundaring, Swan-Guildford	..	55	55	2	57	..	203	203
Helensburgh	u	N.S.W.	Greater Wollongong (C)	..	..	659	32	691	..	..	2334
Helidon	n	Qld	Gatton	15	99	114	4	118	48	354	402
Henty	t	N.S.W.	Culcairn	3	269	272	23	295	16	847	863
Hepburn Springs	n	Vic.	Daylesford and Glenlyon	3	161	164	98	262	10	482	492
Herberton	t	Qld	Herberton	..	168	168	24	192	..	868	868
Herne Hill	n	W.A.	Swan-Guildford	70	22	92	10	102	252	82	334
Heron Creek	n	N.S.W.	Hastings	5	35	40	6	46	19	141	160
Hervey Bay	u	Qld	Burrum	..	..	1528	736	2264	..	..	4550
Hexham	n	N.S.W.	Newcastle (C)	2	121	123	11	134	(a)	(a)	395
Heybridge	n	Tas.	Penguin	..	47	47	2	49	..	189	189
Heyfield	u	Vic.	Maifra	..	..	468	37	505	..	..	1893
Heywood	u	Vic.	Portland	..	..	263	12	275	..	..	1011
High Wycombe	u	W.A.	Kalamunda, Swan-Guildford	..	173	173	4	177	..	703	703
Highclere	n	Tas.	Burnie	12	21	33	1	34	34	91	125
Highfields	n	Qld	Crows Nest	24	3	27	7	34	93	16	109
Hill End	n	N.S.W.	Cudgegong, Turon	5	45	50	..	50	8	121	129
Hill Top	n	N.S.W.	Mittagong	7	61	68	6	74	22	154	176
Hillbank Estate	n	S.A.	Munno Para	..	..	48	4	52	..	188	188
Hillston	u	N.S.W.	Carrathool	..	..	244	15	259	..	..	1034
Hillwood	n	Tas.	George Town	18	34	52	16	68	56	118	174
Hinton	n	N.S.W.	Maitland (C), Port Stephens	17	38	55	7	62	50	153	203
Hobart Metropolitan Area	M	Tas.	..	..	..	32371	1311	33682	..	..	119469
Holbrook	u	N.S.W.	Holbrook	..	..	327	23	350	..	..	1135
Holgate	n	N.S.W.	Gosford	29	15	44	2	46	105	56	161
Holloways Beach	n	Qld	Mulgrave	1	45	46	17	63	(a)	(a)	155
Hollywell	n	Qld	Gold Coast (C)	..	35	35	26	61	..	110	110
Home Hill	u	Qld	Ayr	..	..	897	39	936	..	..	3507
Homebush	n	Qld	Pioneer	18	24	42	7	49	76	107	183
Homestead	n	Qld	Dalrymple	1	28	29	8	37	(a)	(a)	130

(a) Not available for publication.

**POPULATION AND DWELLINGS IN LOCALITIES WITH TWENTY DWELLINGS OR MORE AND ONE HUNDRED PERSONS OR MORE: AUSTRALIA, CENSUS, 30 JUNE 1966**

Locality	Class (see notes)	State	Local government area (Shire except where otherwise indicated)	Dwellings					Persons		
				Farm	Non-farm	Total occupied	Un-occupied	Total	Farm	Non-farm	Total
Hopetoun	u	Vic.	Karkaroc	..	..	276	15	291	..	..	1024
Hopevale Mission Station	n	Qld	Cook	2	31	33	..	33	(a)	(a)	150
Horn Island	n	Qld	Not Incorporated	..	29	29	1	30	..	180	180
Horseshoe Bay	n	Qld	Townsville (C)	4	49	53	18	71	21	126	147
Horsham	u	Vic.	Horsham (C)	..	..	2911	113	3024	..	..	10562
Houghton	n	S.A.	Teatree Gully	13	52	65	7	72	50	174	224
Howard	t	Qld	Burrum	22	234	256	50	306	78	701	779
Howlong	n	N.S.W.	Hume	24	85	109	13	122	75	271	346
Hoxton Park	n	N.S.W.	Liverpool (C)	57	108	165	11	176	257	474	731
Hoxton West	n	N.S.W.	Liverpool (C)	56	131	187	18	205	241	492	733
Hughenden	u	Qld	Flinders	..	..	514	31	545	..	..	2033
Howe Weir	n	N.S.W.	Hume	2	41	43	25	68	(a)	(a)	152
Humula	n	N.S.W.	Kyeamba	12	33	45	2	47	36	93	129
Huntly	n	Vic.	Huntly	34	30	64	6	70	129	88	217
Huonville	t	Tas.	Huon	36	242	278	20	298	94	871	965
Hurstbridge	t	Vic.	Eltham	8	194	202	21	223	27	648	675
Huskisson	u*	N.S.W.	Shoalhaven	..	..	208	164	372	..	..	641
Hythe	n	Tas.	Esperance	9	19	28	64	92	33	68	101
<b>I.</b>											
Ilarwill	n	N.S.W.	Maclean	..	31	31	2	33	..	121	121
Ilfracombe	n	Qld	Ilfracombe	1	46	47	7	54	(a)	(a)	209
Illabo	n	N.S.W.	Illabo	4	24	28	3	31	15	97	112
Illawong	n	N.S.W.	Sutherland	2	77	79	1	80	(a)	(a)	283
Iluka	n	N.S.W.	Maclean	2	140	142	97	239	(a)	(a)	429
Imbil	t	Qld	Widgee	10	129	139	12	151	31	483	514
Indented Head	n	Vic.	Bellarine	4	39	43	242	285	9	100	109
Ingham	u	Qld	Hinchinbrook	..	..	1445	65	1510	..	..	5354
Ingleside	n	N.S.W.	Warringham	..	40	40	6	46	..	142	142
Inglewood	t	Vic.	Korong	12	251	263	11	274	44	790	834
Inglewood	t	Qld	Inglewood	1	265	266	19	285	(a)	(a)	953
Injune	t	Qld	Bungil	..	130	130	19	149	..	473	473
Innisfail	u	Qld	Johnstone	..	..	1951	83	2034	..	..	7432
Inverell	u	N.S.W.	Inverell	..	..	2356	178	2534	..	..	8413
Inverleigh	n	Vic.	Bannockburn	19	61	80	3	83	66	192	258
Inverloch	u*	Vic.	Woorayl	..	..	308	388	696	..	..	851
Iona	n	Vic.	Berwick	23	11	34	3	37	93	52	145
Irish Town	n	Tas.	Circular Head	29	29	58	1	59	106	122	228
Iron Baron	n	S.A.	Not Incorporated	..	33	33	7	40	..	194	194
Iron Knob	t	S.A.	Not Incorporated	2	155	157	7	164	(a)	(a)	684
Irvinebank	n	Qld	Mareeba	1	56	57	9	66	(a)	(a)	190
Irymple	t	Vic.	Mildura	2	75	77	4	81	(a)	(a)	269
Isis Central Mill	n	Qld	Isis	8	39	47	6	53	39	145	184
Isisford	n	Qld	Ilfracombe, Isisford	1	77	78	9	87	(a)	(a)	270
Island Bend	n	N.S.W.	Snowy River	..	72	72	2	74	..	263	263
Ivanhoe	n	N.S.W.	Central Darling	4	107	111	23	134	20	408	428
<b>J.</b>											
Jamberoo	n	N.S.W.	Kiama (M)	21	96	117	16	133	88	320	408
Jamestown	u	S.A.	Jamestown (M)	..	..	374	38	412	..	..	1282
Jamieson	n	Vic.	Mansfield	2	34	36	45	81	(a)	(a)	128
Jandakot	n	W.A.	Cockburn	27	42	69	11	80	111	142	253
Jandowae	t	Qld	Wambo	..	243	243	7	250	..	948	948
Japoonvale	n	Qld	Johnstone	20	12	32	1	33	89	57	146
Jardee	n	W.A.	Manjimup	4	30	34	8	42	25	116	141
Jarrahdale	n	W.A.	Serpentine-Jarrahdale	5	87	92	9	101	21	295	316
Jarrahwood	n	W.A.	Busselton	1	35	36	2	38	(a)	(a)	149
Jarvisfield	n	Qld	Ayr	..	32	32	4	36	..	167	167
Jennings	n	N.S.W.	Tenterfield	..	66	66	10	76	..	268	268
Jeparit	t	Vic.	Dimboola	4	208	212	12	224	10	697	707
Jericho	n	Qld	Jericho	..	69	69	12	81	..	253	253
Jerilderie	u	N.S.W.	Jerilderie	..	..	276	14	290	..	..	1037
Jerramungup	n	W.A.	Gnowangerup	3	24	27	9	36	11	121	132
Jerseyville	n	N.S.W.	Macleay	5	28	33	15	48	20	97	117
Jervis Bay	n	A.C.T.	Rural	..	64	64	11	75	..	445	445
Jervois	n	S.A.	Mobilong	32	22	54	5	59	137	75	212
Jiggi	n	N.S.W.	Terania	16	13	29	1	30	72	43	115
Jimbour	n	Qld	Wambo	12	15	27	2	29	61	53	114
Jimna	n	Qld	Kilcoy	..	37	37	3	40	..	150	150
Jindabyne, New	n	N.S.W.	Snowy River	..	103	103	16	119	..	403	403
Jindabyne, Old	n	N.S.W.	Snowy River	1	41	42	6	48	(a)	(a)	200
Jindera	n	N.S.W.	Hume	15	24	39	4	43	60	92	152
Jindivick	n	Vic.	Buln Buln	17	12	29	4	33	62	46	108
Johns River	n	N.S.W.	Hastings, Manning	10	25	35	5	40	34	98	132
Johnstone South	t	Qld	Johnstone	..	156	156	7	163	..	571	571
Jondaryan	n	Qld	Jondaryan, Rosalie	7	32	39	3	42	27	140	167
Judbury	n	Tas.	Huon	19	24	43	3	46	55	77	132
Jugiong	n	N.S.W.	Demondrille, Jindalee	13	33	46	5	51	44	126	170
Julia Creek	t	Qld	McKinlay	1	172	173	29	202	(a)	(a)	729
Jumbunna	n	Vic.	Korumburra	17	10	27	2	29	72	40	112
Junction Hill	n	N.S.W.	Copmanhurst	1	25	26	1	27	(a)	(a)	105
Jundah	n	Qld	Barcoo	..	46	46	2	48	..	153	153
Junee	u	N.S.W.	Junee (M)	..	..	1050	70	1120	..	..	3904
Jung	n	Vic.	Wimmera	3	35	38	4	42	8	134	142

(a) Not available for publication.

POPULATION AND DWELLINGS IN LOCALITIES WITH TWENTY DWELLINGS OR MORE AND ONE HUNDRED PERSONS OR MORE: AUSTRALIA, CENSUS, 30 JUNE 1966

Locality	Class (see notes)	State	Local government area (Shire except where otherwise indicated)	Dwellings					Persons		
				Farm	Non-farm	Total occupied	Un-occupied	Total	Farm	Non-farm	Total
<b>K.</b>											
Kadina	u	S.A.	Kadina (M), Kadina	..	..	997	92	1089	..	..	3022
Kairi	n	Qld	Atherton	12	48	60	7	67	54	207	261
Kalamia Estate	n	Qld	Ayr	2	29	31	1	32	(a)	(a)	182
Kalamunda-Gooseberry Hill	u	W.A.	Kalamunda	..	..	910	84	994	..	..	3068
Kalangadoo	t	S.A.	Penola	5	118	123	16	139	14	445	459
Kalbar	n	Qld	Boonah, Moreton	22	104	126	8	134	84	340	424
Kalbarri	n	W.A.	Northampton	..	32	32	9	41	..	113	113
Kalgoorlie-Boulder	u	W.A.	Boulder (T), Kalgoorlie, Kalgoorlie (T)	..	..	5631	531	6162	..	..	19908
Kalkallo	n	Vic.	Bulla, Whittlesea	8	23	31	1	32	35	97	132
Kallangur	n	Qld	Caboolture, Pine Rivers	59	461	520	48	568	241	1818	2059
Kallista	n	Vic.	Sherbrooke	7	235	242	98	340	28	670	698
Kalorama	n	Vic.	Lillydale	7	158	165	75	240	20	420	440
Kalpowar	n	Qld	Monto	5	35	40	1	41	17	172	189
Kandanga	n	Qld	Widgee	9	72	81	9	90	36	285	321
Kandos	u	N.S.W.	Rylstone	..	..	565	30	595	..	..	2051
Kangarilla	n	S.A.	Meadows	29	32	61	7	68	102	119	221
Kangaroo Ground	n	Vic.	Eltham, Healesville	20	27	47	17	64	65	78	143
Kangaroo Valley	n	N.S.W.	Shoalhaven	13	45	58	25	83	31	143	174
Kaniva	t	Vic.	Kaniva	5	303	308	9	317	25	956	981
Kapunda	u	S.A.	Kapunda	..	..	384	48	432	..	..	1119
Kariong	n	N.S.W.	Gosford	9	44	53	4	57	30	127	157
Karoonda	n	S.A.	Karoonda	11	98	109	3	112	39	351	390
Karragullen	n	W.A.	Armadale-Kelmscott, Kalamunda	21	18	39	2	41	76	56	132
Karuah	n	N.S.W.	Port Stephens, Stroud	..	121	121	34	155	45	413	413
Katamatite	n	Vic.	Cobram	13	51	64	2	66	45	158	203
Katandra West	n	Vic.	Tungamah	25	19	44	2	46	104	52	156
Katanning	u	W.A.	Katanning	..	..	923	58	981	..	..	3506
Katherine	u	N.T.	Katherine	..	..	318	10	328	..	..	1302
Katoomba-Wentworth Falls	u	N.S.W.	Blue Mountains (C)	..	..	3375	1258	4633	..	..	10524
Katunga	n	Vic.	Numurkah	23	30	53	8	61	96	120	216
Kearsley	n	N.S.W.	Cessnock Greater (C)	25	123	148	16	164	95	442	537
Keilor	n	Vic.	Keilor (C)	32	289	321	7	328	126	1097	1223
Keilor East	n	Vic.	Keilor (C)	..	149	149	8	157	..	545	545
Keith	u	S.A.	Tatiara	..	..	267	7	274	..	..	1097
Kellerberrin	u	W.A.	Kellerberrin	..	..	324	19	343	..	..	1343
Kellyville	n	N.S.W.	Baulkham Hills, Blacktown (M)	78	256	334	13	347	312	1005	1317
Kelmscott	n	W.A.	Armadale-Kelmscott, Gosnells	58	174	232	24	256	184	656	840
Kembla Heights (including Mount Kembla)	t	N.S.W.	Greater Wollongong (C)	9	239	248	6	254	37	856	893
Kemps Creek	n	N.S.W.	Liverpool (C), Penrith (C)	35	68	103	14	117	145	270	415
Kempsey	u	N.S.W.	Kempsey (M)	..	..	2245	141	2386	..	..	8181
Kempton	n	Tas.	Green Ponds	14	58	72	9	81	52	211	263
Kendall	t	N.S.W.	Hastings	7	141	148	16	164	32	501	533
Kendenu	n	W.A.	Plantagenet	14	25	39	1	40	59	93	152
Kenilworth	n	Qld	Maroochy	12	86	98	3	101	47	316	363
Kennedy	n	Qld	Cardwell	6	34	40	3	43	30	149	179
Kenthurst	n	N.S.W.	Baulkham Hills	45	115	160	10	170	174	419	593
Kentlyn	n	N.S.W.	Campbelltown (M)	4	57	61	13	74	13	222	235
Kentucky South	n	N.S.W.	Uralla	23	10	33	12	45	99	36	135
Keppel Sands	n	Qld	Livingstone	..	37	37	91	128	..	116	116
Kerang	u	Vic.	Kerang (B)	..	..	1126	49	1175	..	..	4164
Kersbrook	n	S.A.	Gumeracha	20	36	56	13	69	63	112	175
Kettering	n	Tas.	Kingborough	24	46	70	13	83	104	168	272
Kew	n	N.S.W.	Hastings	4	36	40	7	47	28	156	184
Keysborough	n	Vic.	Dandenong (C), Springvale (C)	..	58	58	2	60	..	191	191
Khancoban	u	N.S.W.	Tumbarumba	..	..	248	10	258	..	..	1906
Kiama	u	N.S.W.	Kiama (M)	..	..	1105	194	1299	..	..	3814
Kiewa	n	Vic.	Yackandandah	8	25	33	4	37	27	91	118
Kilcoy	u	Qld	Kilcoy	7	31	38	28	66	27	117	144
Kilcunda	n	Vic.	Bass	7	31	38	28	66	27	117	144
Kilkivan	n	Qld	Kilkivan	3	113	116	11	127	13	393	406
Killarney	n	Vic.	Belfast	28	14	42	..	42	133	69	202
Killarney	t	Qld	Glengallan	11	243	254	25	279	44	836	880
Kilcare	n	N.S.W.	Gosford	..	81	81	121	202	..	186	186
Kilmore	u	Vic.	Kilmore	..	..	280	12	292	..	..	1096
Kimba	t	S.A.	Kimba	1	162	163	12	175	(a)	(a)	674
Kin Kin	n	Qld	Noosa	12	22	34	3	37	46	76	122
King River	n	W.A.	Albany	16	37	53	3	56	40	114	154
King Valley	n	Vic.	Oxley	25	8	33	2	35	117	24	141
Kingaroy	u	Qld	Kingaroy	..	..	1407	119	1526	..	..	5080
Kinglake	n	Vic.	Eltham	15	41	56	19	75	49	161	210
Kinglake West	n	Vic.	Whittlesea, Yea	18	23	41	18	59	55	76	131
Kingoonya	n	S.A.	Not Incorporated	3	21	24	12	36	13	126	139
Kingscliff	u	N.S.W.	Tweed	..	..	554	83	637	..	..	1798
Kingscote	u	S.A.	Kingscote	..	..	296	25	321	..	..	1071
Kingsthorpe	n	Qld	Jondaryan, Rosalie	18	12	30	2	32	63	65	128
Kingston	n	Vic.	Creswick	19	23	42	7	49	66	68	134
Kingston	n	Qld	Albert, Beaudesert	14	157	171	14	185	51	640	691
Kingston	n	Tas.	Kingborough	..	..	868	84	952	..	..	3263
Kingston Park	n	Qld	Beaudesert	..	32	32	2	34	..	147	147
Kingston South East	u	S.A.	Lacepede	..	..	296	44	340	..	..	1065

(a) Not available for publication.

**POPULATION AND DWELLINGS IN LOCALITIES WITH TWENTY DWELLINGS OR MORE AND ONE HUNDRED PERSONS OR MORE: AUSTRALIA, CENSUS, 30 JUNE 1966**

Locality	Class (see notes)	State	Local government area (Shire except where otherwise indicated)	Dwellings					Persons		
				Farm	Non-farm	Total occupied	Un-occupied	Total	Farm	Non-farm	Total
Kingston-on-Murray	n	S.A.	Loxton	27	34	61	..	61	105	103	208
Kirup	n	W.A.	Balingup	14	32	46	6	52	54	128	182
Kitchener	n	N.S.W.	Cessnock Greater (C)	2	56	58	4	62	(a)	(a)	230
Kojonup	t	W.A.	Kojoonup	17	239	256	13	269	63	908	971
Kolan South	n	Qld	Gooburrum	18	48	66	5	71	69	165	234
Kondinin	n	W.A.	Kondinin, Kulin	4	80	84	2	86	19	324	343
Kongwarra	n	Vic.	Korumburra	12	25	37	11	48	51	100	151
Koolan Island	n	W.A.	West Kimberley	..	43	43	10	53	..	288	288
Koolewong	n	N.S.W.	Gosford	..	108	108	57	165	..	262	262
Koolunga	n	S.A.	Red Hill	4	36	40	13	53	16	102	118
Koolyanobbing	n	W.A.	Yilgarn	1	27	28	..	28	(a)	(a)	121
Koonwarra	n	Vic.	Woorayl	15	14	29	5	34	66	39	105
Koorawatha	n	N.S.W.	Burrangong, Waugoola	15	73	88	12	100	59	279	338
Koorda	n	W.A.	Koorda	2	85	87	..	87	(a)	(a)	342
Koorlong	n	Vic.	Mildura	25	13	38	2	40	96	34	130
Kootingal	n	N.S.W.	Cockburn	43	110	153	9	162	160	410	570
Koo-Wee-Rup	u	Vic.	Cranbourne	..	..	272	22	294	..	..	1014
Koo-Wee-Rup North	u	Vic.	Berwick, Cranbourne	18	7	25	2	27	83	22	105
Koraleigh	n	N.S.W.	Wakool	36	13	49	3	52	143	51	194
Koroit	u	Vic.	Koroit (B)	..	..	352	23	375	..	..	1416
Korongvale	n	Vic.	Korong	7	92	99	10	109	20	402	422
Korora	n	N.S.W.	Coffs Harbour	17	33	50	14	64	107	99	206
Korumburra	u	Vic.	Korumburra	..	..	827	55	882	..	..	2991
Koumala	n	Qld	Sarina	13	52	65	2	67	57	203	260
Koyuga	n	Vic.	Deakin	21	6	27	5	32	75	30	105
Krambach	n	N.S.W.	Manning	13	49	62	6	68	49	169	218
Kukerin	n	W.A.	Dumbleyung	4	33	37	2	39	10	120	130
Kulin	n	W.A.	Kulin	2	83	85	1	86	(a)	(a)	308
Kulnura	n	N.S.W.	Gosford, Wyong	30	10	40	10	50	104	35	139
Kumbia	n	Qld	Kingaroy	9	42	51	6	57	38	175	213
Kununoppin	n	W.A.	Trayning	4	37	41	..	41	12	190	202
Kununurra	t	W.A.	Wyndham-East Kimberley	9	202	211	4	215	18	912	930
Kuraby	n	Qld	South Eastern†	34	109	143	7	150	97	392	489
Kuranda	n	Qld	Mareeba	3	85	88	9	97	10	319	329
Kurmond	n	N.S.W.	Colo	22	54	76	12	88	76	174	250
Kurrajong	n	N.S.W.	Colo	36	146	182	17	199	121	506	627
Kurrajong Heights	n	N.S.W.	Colo	21	32	53	19	72	48	84	132
Kurri Kurri-Weston	u	N.S.W.	Cessnock Greater (C)	..	..	3467	186	3653	..	..	11567
Kurrimine Beach	n	Qld	Johnstone	2	40	42	22	64	(a)	(a)	135
Kuttabul	n	Qld	Pioneer	12	12	24	1	25	50	58	108
Kwinana Industrial	u	W.A.	Kwinana	..	..	306	85	391	..	..	1272
Kyabram	u	Vic.	Kyabram (B)	..	..	1237	66	1303	..	..	4645
Kybybolite	n	S.A.	Naracoorte	15	18	33	8	41	64	73	137
Kyneton	u	Vic.	Kyneton	..	..	1032	83	1115	..	..	3446
Kyogle	u	N.S.W.	Kyogle	..	..	772	44	816	..	..	2846
<b>L.</b>											
Lachlan	n	Tas.	New Norfolk	17	33	50	24	74	55	107	162
Lady Barron	n	Tas.	Flinders	2	32	34	6	40	(a)	(a)	119
Ladysmith	n	N.S.W.	Kyeamba	11	21	32	5	37	34	89	123
Laggan	n	N.S.W.	Crookwell	8	19	27	..	27	34	67	101
Laidley	u	Qld	Laidley	..	..	420	10	430	..	..	1514
Lake Boga	n	Vic.	Swan Hill	9	139	148	8	156	33	532	565
Lake Bolac	n	Vic.	Ararat	11	67	78	3	81	37	275	312
Lake Cargelligo	u	N.S.W.	Lachlan	..	..	292	15	307	..	..	1128
Lake Grace	t	W.A.	Lake Grace	..	144	144	5	149	..	543	543
Lake Munmorah	n	N.S.W.	Wyong	8	84	92	87	179	36	295	331
Lake Wyangan	n	N.S.W.	Wade	35	42	77	5	82	170	148	318
Lakes Entrance	u	Vic.	Tambo	..	..	511	253	764	..	..	1837
Lalbert	n	Vic.	Kerang	5	32	37	1	38	17	119	136
Lameroo	t	S.A.	Lameroo	7	141	148	8	156	31	561	592
Lancefield	n	Vic.	Romsey	24	144	168	18	186	62	482	544
Lancelin	n	W.A.	Gingin	1	48	49	77	126	(a)	(a)	176
Landsborough	n	Vic.	Avoca	13	39	52	14	66	39	124	163
Landsborough	n	Qld	Landsborough	18	97	115	18	133	61	440	501
Lanena	n	Tas.	Beaconsfield	4	50	54	1	55	14	157	171
Lang Lang	t	Vic.	Cranbourne	7	154	161	10	171	26	586	612
Langhorne Creek	n	S.A.	Strathalbyn	25	32	57	6	63	90	102	192
Lansdowne	n	N.S.W.	Manning	12	66	78	8	86	48	213	261
Lara (includes Lara Lake)	t	Vic.	Corio	58	369	427	12	439	223	1287	1510
Laravale	n	Qld	Beaudesert	11	11	22	6	28	48	55	103
Largs	n	N.S.W.	Maitland (C)	30	81	111	4	115	114	280	394
Lascelles	n	Vic.	Karkaroo	5	32	37	2	39	17	100	117
Latrobe	u	Tas.	Latrobe	..	..	547	17	564	..	..	2241
Lauderdale	u*	Tas.	Clarence	..	..	270	124	394	..	..	916
Launceston	u	Tas.	Beaconsfield, Evandale, Launceston (C), Lilydale, St Leonards, Westbury	..	..	16918	810	17728	..	..	60456
Launching Place	n	Vic.	Healesville, Upper Yarra	21	86	107	61	168	75	268	343
Laura	t	S.A.	Laura	7	146	153	16	169	35	470	505
Laurel Hill	n	N.S.W.	Tumbarumba, Tumut	3	25	28	2	30	9	108	117
Lawnton-Petrie	u	Qld	Pine Rivers	..	..	646	28	674	..	..	2507
Lawrence	n	N.S.W.	Maclean	8	75	83	4	87	31	260	291
Lawson-Hazelbrook	u	N.S.W.	Blue Mountains (C)	..	..	1133	359	1492	..	..	3340

(a) Not available for publication.

**POPULATION AND DWELLINGS IN LOCALITIES WITH TWENTY DWELLINGS OR MORE AND ONE HUNDRED PERSONS OR MORE: AUSTRALIA, CENSUS, 30 JUNE 1966**

Locality	Class (see notes)	State	Local government area (Shire except where otherwise indicated)	Dwellings					Persons		
				Farm	Non-farm	Total occupied	Un-occupied	Total	Farm	Non-farm	Total
Learmonth	n	Vic.	Ballarat	12	55	67	7	74	44	174	218
Leeton	n	N.S.W.	Leeton	..	..	1572	63	1635	..	..	5817
Lefroy	n	Tas.	George Town	4	27	31	1	32	16	122	138
Legana	n	Tas.	Beaconsfield	25	107	132	7	139	93	408	501
Legerwood	n	Tas.	Ringarooma	23	33	56	5	61	98	128	226
Legume	n	N.S.W.	Tenterfield	10	22	32	7	39	42	67	109
Leigh Creek	n	Vic.	Bungaree, Buninyong	17	6	23	2	25	93	15	108
Leigh Creek	u	S.A.	Not Incorporated	..	..	222	18	240	..	..	1014
Leitchville	n	Vic.	Cohuna, Gordon	10	105	115	5	120	41	381	422
Lemnos	n	Vic.	Shepparton	49	6	55	3	58	242	20	262
Lemon Tree Passage	n	N.S.W.	Port Stephens	1	53	54	74	128	(a)	(a)	148
Lennox Head	n	N.S.W.	Tintenbar	5	83	88	110	198	15	233	248
Lenswood	n	S.A.	East Torrens, Gumeracha, Onkaparinga	36	44	80	10	90	118	142	260
Leongatha	u	Vic.	Woorayl	..	..	900	43	943	..	..	3246
Leonora (see Gwalia-Leonora)	u	W.A.	..	..	..	..	..	..	..	..	..
Leopold	n	Vic.	Bellarine	43	223	266	10	276	172	797	969
Leppington	n	N.S.W.	Camden (M), Campbelltown (M), Liverpool (C)	100	110	210	22	232	393	363	756
Lesmurdie	n	W.A.	Kalamunda	23	191	214	20	234	90	814	904
Lethbridge	n	Vic.	Bannockburn	15	33	48	3	51	49	123	172
Lexton	n	Vic.	Lexton	24	28	52	5	57	91	98	189
Leyburn	n	Qld	Rosenthal	3	42	45	4	49	8	141	149
Light Pass	n	S.A.	Angaston	19	24	43	1	44	62	81	143
Lightning Ridge	n	N.S.W.	Walgett	1	144	145	..	145	(a)	(a)	399
Lilydale	n	Tas.	Lilydale	45	79	124	6	130	153	287	440
Lindenow	n	Vic.	Bairnsdale	13	56	69	..	69	45	243	288
Lindenow South	n	Vic.	Bairnsdale	3	33	36	2	38	12	110	122
Linton	n	Vic.	Grenville, Wannan	18	94	112	11	123	67	289	356
Linville	n	Qld	Esk	4	42	46	5	51	9	143	152
Lisarow	n	N.S.W.	Gosford, Wyong	46	42	88	13	101	173	127	300
Lismore	t	Vic.	Hampden	3	133	136	10	146	14	441	455
Lismore	u	N.S.W.	Lismore (C)	..	..	5247	269	5516	..	..	19734
Lithgow	u	N.S.W.	Blaxland, Lithgow (C)	..	..	3860	270	4130	..	..	13165
Little River	n	Vic.	Corio, Werribee	17	35	52	2	54	65	126	191
Liverpool South	n	N.S.W.	Liverpool (C)	8	29	37	5	42	33	102	135
Llandilo	n	N.S.W.	Penrith (C)	35	29	64	7	71	138	133	271
Lobethal	u	S.A.	Onkaparinga	..	..	330	18	348	..	..	1098
Loch	u	Vic.	Bass, Korumburra	20	56	76	17	93	88	184	272
Lochinvar	n	N.S.W.	Maitland (C)	15	65	80	11	91	49	243	292
Lock	n	S.A.	Cleve, Elliston	13	46	59	..	59	56	185	241
Lockhart	u	N.S.W.	Lockhart	..	..	283	13	296	..	..	1023
Lockington	n	Vic.	Rochester	22	122	144	17	161	71	437	508
Loganholme	n	Qld	Albert	1	35	36	9	45	(a)	(a)	127
Loganlea	n	Qld	Albert, Beaudesert	13	42	55	6	61	44	144	188
Londonderry	n	N.S.W.	Penrith (C)	34	223	257	54	311	145	849	994
Long Pocket	n	Qld	Hinchinbrook	15	13	28	8	36	59	64	123
Longford	n	Vic.	Rosedale	23	14	37	8	45	84	46	130
Longford	n	Tas.	Longford	..	..	516	23	539	..	..	1688
Longley	n	Tas.	Kingborough	14	16	30	4	34	36	72	108
Longreach	u	Qld	Longreach	..	..	968	52	1020	..	..	3871
Longwarry	t	Vic.	Buln Buln	22	146	168	6	174	85	554	639
Longwood	n	Vic.	Euroa, Goulburn	13	36	49	4	53	47	135	182
Longwood	n	S.A.	Stirling	16	20	36	7	43	61	82	143
Lord Howe Island	n	N.S.W.	Not Incorporated—Lord Howe Island	25	53	78	5	83	100	164	264
Lorne	u*	Vic.	Winchelsea	..	..	315	420	735	..	..	958
Loveday	n	S.A.	Barmera	31	39	70	6	76	121	143	264
Low Head	n	Tas.	George Town	1	42	43	77	120	(a)	(a)	153
Lowanna	n	N.S.W.	Coffs Harbour	1	33	34	2	36	(a)	(a)	131
Lowood	t	Qld	Esk	5	183	188	10	198	19	612	631
Loxton	u	S.A.	Loxton	..	..	662	31	693	..	..	2418
Loxton North	u	S.A.	Loxton	50	27	77	4	81	208	90	298
Lucaston	n	Tas.	Huon	25	12	37	2	39	89	50	139
Lucinda	n	Qld	Hinchinbrook	..	65	65	64	129	..	221	221
Lucindale	n	S.A.	Lucindale	14	87	101	11	112	67	361	428
Lucknow	n	N.S.W.	Canobolas	13	31	44	2	46	46	116	162
Luddenham	n	N.S.W.	Liverpool (C), Penrith (C)	21	34	55	4	59	77	109	186
Lue	n	N.S.W.	Cudgegong, Rylstone	12	16	28	5	33	51	65	116
Lyndhurst	n	N.S.W.	Lyndhurst	24	52	76	13	89	71	198	269
Lyndhurst	n	Vic.	Cranbourne	19	13	32	2	34	74	62	136
Lyndoch	n	S.A.	Barossa	27	105	132	9	141	90	334	424
Lyrup	n	S.A.	Paringa	33	23	56	7	63	121	80	201
Lysterfield	n	Vic.	Knox, Sherbrooke	17	21	38	5	43	68	86	154
M.											
Mabuiag (Jervis) Island	n	Qld	Not Incorporated	11	33	33	..	33	..	164	164
Macarthur	t	Vic.	Minhamite	11	90	101	9	110	40	324	364
Macclesfield	n	S.A.	Meadows	37	50	87	9	96	135	172	307
Macedon	n	Vic.	Gisborne, Rochester	13	137	150	70	220	54	431	485
Mackay	u	Qld	Mackay (C), Pioneer	..	..	6540	251	6791	..	..	24578

(a) Not available for publication.

POPULATION AND DWELLINGS IN LOCALITIES WITH TWENTY DWELLINGS OR MORE AND ONE HUNDRED PERSONS OR MORE: AUSTRALIA, CENSUS, 30 JUNE 1966

Locality	Class (see notes)	State	Local government area (Shire except where otherwise indicated)	Dwellings					Persons		
				Farm	Non-farm	Total occupied	Un-occupied	Total	Farm	Non-farm	Total
Macknade	t	Qld	Hinchinbrook	1	79	80	1	81	(a)	(a)	374
Macksville	u	N.S.W.	Nambucca	..	..	561	41	602	..	..	2129
Maclagan	n	Qld	Rosalie	9	24	33	5	38	39	84	123
McLaren Flat	n	S.A.	Noarlunga, Willunga	45	45	90	8	98	143	155	298
McLaren Vale	t	S.A.	Noarlunga, Willunga	10	188	198	6	204	28	640	668
Maclean	u	N.S.W.	Maclean	..	..	660	36	696	..	..	2224
McMasters Beach	n	N.S.W.	Gosford	8	59	67	158	225	19	161	180
Macquarie Plains	n	Tas.	New Norfolk	15	26	41	5	46	50	102	152
Maffra	u	Vic.	Maffra	..	..	977	41	1018	..	..	3569
Magra	n	Tas.	New Norfolk	18	45	63	3	66	92	184	276
Mahogany Creek	n	W.A.	Mundaring	20	56	76	3	79	75	158	233
Maida Vale	n	W.A.	Kalamunda, Swan-Guildford	37	113	150	9	159	150	397	547
Maiden Gully	n	Vic.	Marong	26	17	43	5	48	98	75	173
Mailors Flat	n	Vic.	Warrnambool	20	18	38	1	39	88	87	175
Main Arm	n	N.S.W.	Byron	1	27	28	5	33	(a)	(a)	113
Main Ridge	n	Vic.	Flinders	30	26	56	37	93	115	79	194
Maitland	u	N.S.W.	Maitland (C)	..	..	6359	267	6626	..	..	23112
Maitland	u	S.A.	Maitland (M)	..	..	293	21	314	..	..	1017
Malanda	t	Qld	Eacham	..	220	220	14	234	..	767	767
Maldon	u	Vic.	Maldon	..	..	385	47	432	..	..	1065
Maleny	t	Qld	Landsborough	4	176	180	18	198	16	605	621
Mallaoota	n	Vic.	Orbost	1	68	69	74	143	(a)	(a)	221
Mallala	n	S.A.	Mallala	11	123	134	24	158	39	372	411
Mallangane	n	N.S.W.	Kyogle	8	60	68	3	71	34	244	278
Malmsbury	n	Vic.	Daylesford and Kyneton	21	68	89	28	117	61	203	264
Manangatang	n	Vic.	Swan Hill	3	118	121	9	130	8	450	458
Mandurah	u	W.A.	Mandurah	..	..	1089	943	2032	..	..	2730
Mandurama	n	N.S.W.	Lyndhurst	7	52	59	5	64	21	155	176
Mangalore	n	Tas.	Brighton	19	13	32	4	36	110	45	155
Mangrove Mountain	n	N.S.W.	Gosford	27	11	38	10	48	115	79	194
Manildra	t	N.S.W.	Boree	3	126	129	12	141	6	393	399
Manilla	u	N.S.W.	Manilla	..	..	484	34	518	..	..	1761
Manjimup	u	W.A.	Manjimup	..	..	857	48	905	..	..	3186
Manning Park	n	N.S.W.	Wyong	2	163	165	48	213	(a)	(a)	596
Mannum	u	S.A.	Mannum	..	..	584	133	717	..	..	2034
Manoora	n	S.A.	Saddleworth	10	23	33	11	44	27	81	108
Mansfield	u	Vic.	Mansfield	..	..	539	33	572	..	..	2019
Mapleton	n	Qld	Maroochy	14	41	55	5	60	55	139	194
Maraylya	n	N.S.W.	Baulkham Hills, Windsor (M)	32	28	60	10	70	133	95	228
Marble Bar	n	W.A.	Marble Bar	..	49	49	..	49	..	201	201
Marburg	n	Qld	Moreton	17	92	109	7	116	63	330	393
Mareeba	u	Qld	Mareeba	..	..	1334	99	1433	..	..	4799
Margaret River	t	W.A.	Augusta-Margaret River	11	174	185	15	200	32	600	632
Margate	n	Tas.	Kingborough	45	116	161	10	171	180	465	645
Marian	t	Qld	Mirani	9	157	166	7	173	101	638	739
Markwood	n	Vic.	Oxley	28	7	35	2	37	108	31	139
Marlborough	n	Qld	Livingstone	3	28	31	2	33	9	118	127
Marlo	n	Vic.	Orbost	5	44	49	58	107	17	151	168
Marmor	n	Qld	Fitzroy	8	48	56	1	57	36	193	229
Marnoo	n	Vic.	Stawell	6	43	49	5	54	12	140	152
Marong	n	Vic.	Marong	19	32	51	6	57	65	111	176
Maroochydore-Mooloolaba	u	Qld	Maroochy	..	..	1344	851	2195	..	..	4106
Marrangaroo	n	N.S.W.	Blaxland	2	22	24	5	29	(a)	(a)	100
Marrar	n	N.S.W.	Coolamon	10	40	50	11	61	41	163	204
Marree	n	S.A.	Not Incorporated	..	56	56	10	66	..	286	286
Marsden Park	n	N.S.W.	Blacktown (M)	30	66	96	10	106	101	245	346
Marshall	n	Vic.	South Barwon	42	29	71	1	72	175	106	281
Martins Creek	n	N.S.W.	Dungog	4	46	50	3	53	17	147	164
Marulan	t	N.S.W.	Mulwaree	..	112	112	8	120	..	411	411
Marulan South	n	N.S.W.	Mulwaree	5	35	40	3	43	21	147	168
Maryborough	u	Vic.	Maryborough (C)	..	..	2261	104	2365	..	..	7707
Maryborough	u	Qld	Burrum, Maryborough (C)	..	..	5952	339	6291	..	..	20393
Maryknoll	n	Vic.	Berwick	10	24	34	1	35	66	120	186
Marysville	t	Vic.	Healesville	1	163	164	29	193	(a)	(a)	631
Matcham	n	N.S.W.	Gosford	32	32	64	10	74	103	110	213
Mathinna	n	Tas.	Fingal	..	55	55	10	65	..	215	215
Mathoura	t	N.S.W.	Murray	6	151	157	14	171	15	579	594
Matong	n	N.S.W.	Coolamon	4	38	42	3	45	14	143	157
Maydena	t	Tas.	New Norfolk	10	138	148	15	163	59	593	652
Meadows	n	S.A.	Meadows	22	92	114	11	125	97	339	436
Meandarra	n	Qld	Tara	2	71	73	3	76	(a)	(a)	295
Meander	n	Tas.	Deloraine	25	15	40	4	44	91	46	137
Meckering	n	W.A.	Cunderdin	5	71	76	6	82	12	246	258
Medina-Calista	u	W.A.	Kwinana	..	..	966	16	982	..	..	4132
Medlow Bath	n	N.S.W.	Blue Mountains (C)	1	53	54	33	87	(a)	(a)	203
Medowie	n	N.S.W.	Port Stephens	35	40	75	10	85	161	151	312
Meekatharra	t	W.A.	Meekatharra	1	137	138	10	148	(a)	(a)	570
Meenyan	n	Vic.	Woorayl	16	89	105	3	108	73	365	438
Melbourne Metropolitan Area	M	Vic.	..	..	..	593408	23201	616609	..	..	2110168
Melrose	n	S.A.	Port Germein	7	57	64	9	73	16	186	202

(a) Not available for publication.



**POPULATION AND DWELLINGS IN LOCALITIES WITH TWENTY DWELLINGS OR MORE AND ONE HUNDRED PERSONS OR MORE: AUSTRALIA, CENSUS, 30 JUNE 1966**

Locality	Class (see notes)	State	Local government area (Shire except where otherwise indicated)	Dwellings					Persons		
				Farm	Non-farm	Total occupied	Un-occupied	Total	Farm	Non-farm	Total
Melton	n	Vic.	Melton	10	234	244	6	250	33	887	920
Melton South	n	Vic.	Melton, Werribee	7	122	129	6	135	23	443	466
Memerambi	n	Qld	Kingaroy	11	17	28	2	28	43	60	103
Mena Creek	n	Qld	Johnstone	29	25	54	2	56	114	105	219
Menai	n	N.S.W.	Sutherland	25	171	196	46	242	94	621	715
Menangle Park	n	N.S.W.	Campbelltown (M)	11	50	61	2	63	42	187	229
Mendooran	n	N.S.W.	Coolah, Gilgandra	17	104	121	11	132	52	389	441
Menindee	t	N.S.W.	Central Darling	8	112	120	6	126	27	456	483
Meningie	t	S.A.	Meningie	3	160	163	9	172	18	610	628
Menzies Creek	n	Vic.	Sherbrooke	12	72	84	30	114	49	216	265
Merbein	u	Vic.	Mildura	..	..	473	21	494	..	..	1684
Merbein South	n	Vic.	Mildura	47	14	61	24	85	198	53	251
Merbein West	n	Vic.	Mildura	34	8	42	15	57	112	20	132
Meredith	n	Vic.	Bannockburn	17	68	85	5	90	51	213	264
Merimbula	u*	N.S.W.	Imlay	..	..	276	133	409	..	..	841
Merinda	n	Qld	Bowen	2	50	52	3	55	(a)	(a)	219
Merino	n	Vic.	Glenselg	29	102	131	6	137	102	327	429
Mernda	n	Vic.	Whittlesea	24	43	67	2	69	94	167	261
Merredin	t	W.A.	Merredin	6	840	840	25	865	26	482	3599
Merrigum	t	Vic.	Rodney	6	126	132	13	145	26	482	508
Merriwa	t	N.S.W.	Merriwa	9	227	236	12	248	29	894	923
Metung	n	Vic.	Rosedale, Tambo	4	54	58	46	104	11	168	179
Miallo	n	Qld	Douglas	16	25	41	4	45	39	117	176
Middle Camp	n	N.S.W.	Lake Macquarie	..	35	35	3	38	..	114	114
Middleton	n	Tas.	Kingborough	21	19	40	9	49	39	46	105
Milang	n	S.A.	Strathalbyn	17	85	102	157	259	45	257	302
Millawa	n	Vic.	Oxley	19	29	48	1	49	66	121	187
Mildura	u	Vic.	Mildura (C)	..	..	3559	196	3755	..	..	12931
Mildura South	n	Vic.	Mildura	49	88	137	6	143	187	353	540
Miles	u	Qld	Murilla	..	..	372	27	399	..	..	1485
Miling	n	W.A.	Moora	1	31	32	1	33	(a)	(a)	127
Millaa Millaa	n	Qld	Eacham	13	113	126	18	144	48	384	432
Millaroo	n	Qld	Ayr	13	16	29	7	36	39	46	105
Millers Forest	n	N.S.W.	Maitland (C)	17	9	26	2	28	66	47	113
Millfield	n	N.S.W.	Cessnock Greater (C)	11	85	96	17	113	48	304	352
Millgrove	n	Vic.	Upper Yarra	9	61	70	26	96	32	207	239
Millicent	u	S.A.	Millicent	..	..	1146	51	1197	..	..	4533
Milmmerran	u	Qld	Milmmerran	..	..	293	15	308	..	..	1122
Milthorpe	t	N.S.W.	Lynnhurst	10	169	179	13	192	29	627	656
Milton	t	N.S.W.	Shoalhaven	10	184	194	7	201	38	679	717
Miners Rest	n	Vic.	Ballarat	15	16	31	4	35	61	67	128
Mingenew	n	W.A.	Mingenew	2	108	110	11	121	(a)	(a)	446
Minlaton	t	S.A.	Minlaton	7	224	231	24	255	38	767	805
Minmi	n	N.S.W.	Lake Macquarie, Newcastle (C)	2	93	95	3	98	(a)	(a)	306
Minnipa	n	S.A.	Le Hunte	16	52	68	9	77	51	213	264
Mintaro	n	S.A.	Clare	8	36	44	5	49	29	122	151
Minyip	t	Vic.	Dunmunkle	1	208	209	17	226	(a)	(a)	698
Mirani	n	Qld	Mirani	12	116	128	5	133	48	469	517
Mirboo North	t	Vic.	Mirboo	7	199	206	16	222	17	733	750
Miriam Vale	n	Qld	Miriam Vale	4	82	86	9	95	16	265	281
Mirriwinni	n	Qld	Mulgrave	26	60	86	5	91	89	223	312
Mission Beach	n	Qld	Johnstone	5	28	33	32	65	22	91	113
Mitchell	u	Qld	Booronga	..	..	397	49	446	..	..	1704
Mitiamo	n	Vic.	East Loddon, Rochester	3	41	44	2	46	11	175	186
Mitta Mitta	n	Vic.	Towong	2	32	34	7	41	(a)	(a)	108
Mittagong	u	N.S.W.	Mittagong	..	..	683	61	744	..	..	2837
Moa (Banks) Island	n	Qld	Not Incorporated	..	41	41	12	53	..	230	230
Moana	n	S.A.	Noarlunga	..	41	41	116	157	..	113	113
Moana Beach	n	S.A.	Noarlunga	..	36	36	4	40	..	104	104
Moe-Yallourn	u	Vic.	Moe (C), Morwell, Narracan, Yallourn Works Area	..	..	5709	250	5959	..	..	23198
Moggill	n	Qld	Westernr†	..	129	129	13	142	..	495	495
Mogo	n	N.S.W.	Eurobodalla	3	27	30	39	69	17	91	108
Mole Creek	n	Tas.	Deloraine	29	83	112	4	116	107	306	413
Molong	u	N.S.W.	Molong	..	..	422	20	442	..	..	1430
Monash	n	S.A.	Berri	62	47	109	10	119	247	177	424
Monbulk	n	Vic.	Berwick, Lillydale, Sherbrooke	45	370	415	102	517	222	1367	1589
Monteith	n	S.A.	Meningie, Mobilong	15	11	26	1	27	60	45	105
Monto	u	Qld	Monto	..	..	474	29	503	..	..	1813
Montrose	n	Vic.	Lillydale	11	343	354	31	385	29	1203	1232
Montville	n	Qld	Maroochy	31	17	48	8	56	95	41	136
Moorball	n	N.S.W.	Tweed	14	36	50	1	51	63	145	208
Moolap	n	Vic.	Bellarine	..	31	31	2	33	..	113	113
Mooloolah	n	Qld	Landsborough	15	32	47	6	53	59	105	164
Moonbi	n	N.S.W.	Cockburn	59	30	89	7	96	224	119	343
Mooney Mooney	n	N.S.W.	Gosford	1	97	98	29	127	(a)	(a)	302
Moonta	u	S.A.	Kadina, Moonta (M)	..	..	17	268	885	..	..	1702
Moora	u	W.A.	Moora	..	..	16	8	324	..	..	1185
Moorak	n	S.A.	Mount Gambier	37	22	59	6	65	146	92	238
Moorbel	n	N.S.W.	Boree	20	22	42	2	44	65	83	148
Moorland	n	N.S.W.	Manning	13	43	56	8	64	47	139	186

(a) Not available for publication.

**POPULATION AND DWELLINGS IN LOCALITIES WITH TWENTY DWELLINGS OR MORE AND ONE HUNDRED PERSONS OR MORE: AUSTRALIA, CENSUS, 30 JUNE 1966**

Locality	Class (see notes)	State	Local government area (Shire except where otherwise indicated)	Dwellings					Persons		
				Farm	Non-farm	Total occupied	Un-occupied	Total	Farm	Non-farm	Total
Moorooduc . . . . .	n	Vic.	Frankston, Hastings, Mornington . . . . .	28	20	48	6	54	97	80	177
Moorook . . . . .	n	S.A.	Loxton . . . . .	21	44	65	4	69	76	163	239
Mooroopna . . . . .	u	Vic.	Rodney . . . . .	..	..	655	28	683	..	..	2568
Morang South . . . . .	n	Vic.	Whittlesea . . . . .	16	78	94	2	96	63	289	352
Morawa . . . . .	t	W.A.	Morawa . . . . .	1	193	194	6	200	(a)	(a)	881
Moree . . . . .	u	N.S.W.	Moree (M) . . . . .	..	..	1930	85	2015	..	..	8031
Moresby . . . . .	n	Old	Johnstone . . . . .	28	16	44	2	46	111	57	168
Morgan . . . . .	n	S.A.	Morgan . . . . .	2	111	113	56	169	(a)	(a)	373
Moriac . . . . .	n	Vic.	Barrabool . . . . .	19	22	41	1	42	78	94	172
Morisset . . . . .	t	N.S.W.	Lake Macquarie . . . . .	2	220	222	19	241	(a)	(a)	826
Morisset Park . . . . .	n	N.S.W.	Lake Macquarie . . . . .	3	36	39	9	48	9	104	113
Mornington-Balcombe . . . . .	u	Vic.	Mornington . . . . .	..	..	2018	781	2799	..	..	7349
Mornington Mills . . . . .	n	W.A.	Harvey . . . . .	2	30	32	5	37	(a)	(a)	108
Mortlake . . . . .	u	Vic.	Mortlake . . . . .	..	..	354	15	369	..	..	1248
Morundah . . . . .	n	N.S.W.	Urana . . . . .	7	20	27	2	29	23	87	110
Moruya . . . . .	u	N.S.W.	Eurobodalla . . . . .	..	..	382	23	405	..	..	1449
Morven . . . . .	u	Old	Murweh, Paroo . . . . .	..	83	83	10	93	..	345	345
Morwell . . . . .	u	Vic.	Morwell . . . . .	..	..	4022	91	4113	..	..	16610
Mossman . . . . .	u	Old	Douglas . . . . .	..	..	410	28	438	..	..	1614
Moss Vale . . . . .	u	N.S.W.	Wingecarribee . . . . .	..	..	885	70	955	..	..	3144
Motton North . . . . .	n	Tas.	Ulverstone . . . . .	27	20	47	1	48	105	90	195
Moulamein . . . . .	t	N.S.W.	Wakool . . . . .	..	112	112	1	113	..	450	450
Mount Barker . . . . .	u	S.A.	Mount Barker . . . . .	..	..	554	27	581	..	..	1934
Mount Barker . . . . .	u	W.A.	Plantagenet . . . . .	..	..	409	14	423	..	..	1594
Mount Beauty . . . . .	u	Vic.	Bright . . . . .	..	..	393	103	496	..	..	1568
Mount Bryan . . . . .	n	S.A.	Burra Burra . . . . .	9	24	33	4	37	35	71	106
Mount Buller . . . . .	n	Vic.	Mansfield . . . . .	..	27	27	104	131	..	136	136
Mount Burr . . . . .	t	S.A.	Beachport . . . . .	..	168	168	10	178	..	738	738
Mount Clear . . . . .	n	Vic.	Buninyong . . . . .	20	165	185	11	196	85	626	711
Mount Compass . . . . .	n	S.A.	Port Elliot . . . . .	17	27	44	8	52	78	98	176
Mount Crosby . . . . .	n	Old	Moreton . . . . .	5	67	72	7	79	16	285	301
Mount Dandenong . . . . .	n	Vic.	Lillydale . . . . .	13	149	162	77	239	39	401	440
Mount Egerton . . . . .	n	Vic.	Ballan, Buninyong . . . . .	14	32	46	14	60	38	114	152
Mount Gambier . . . . .	u	S.A.	Mount Gambier (C) . . . . .	..	..	4404	214	4618	..	..	17251
Mount Gambier West . . . . .	n	S.A.	Mount Gambier . . . . .	9	18	27	2	29	31	74	105
Mount Garnet . . . . .	n	Old	Dalrymple, Herberton . . . . .	2	124	126	5	131	(a)	(a)	517
Mount George . . . . .	n	N.S.W.	Manning . . . . .	9	48	57	12	69	28	184	212
Mount Helen . . . . .	n	Vic.	Buninyong . . . . .	..	61	61	3	64	..	240	240
Mount Helena . . . . .	n	W.A.	Mundaring . . . . .	49	72	121	23	144	196	225	421
Mount Hunter . . . . .	n	N.S.W.	Camden (M), Wollondilly . . . . .	2	28	30	3	33	(a)	(a)	120
Mount Isa . . . . .	u	Qld.	Mount Isa . . . . .	..	..	3898	194	4092	..	..	16877
Mount Kembla (see Kembla Heights) . . . . .	u	N.S.W.	Mount Kembla . . . . .	..	..	..	..	..	..	..	..
Mount Larcom . . . . .	n	Old	Calliope . . . . .	2	62	64	15	79	(a)	(a)	244
Mount Macedon . . . . .	n	Vic.	Gisborne . . . . .	9	124	133	82	215	36	397	433
Mount Magnet . . . . .	t	W.A.	Mount Magnet . . . . .	2	165	167	29	196	(a)	(a)	640
Mount Mee . . . . .	n	Old	Caboolture . . . . .	11	14	25	2	27	56	48	104
Mount Morgan . . . . .	u	Old	Mount Morgan . . . . .	..	..	1143	105	1248	..	..	4055
Mount Nebo . . . . .	n	Old	Pine Rivers . . . . .	10	27	37	9	46	30	75	105
Mount Perry . . . . .	n	Old	Perry . . . . .	4	73	77	13	90	12	210	222
Mount Pleasant . . . . .	n	S.A.	Mount Pleasant . . . . .	16	77	93	3	96	57	274	331
Mount Rowan . . . . .	n	Vic.	Ballarat, Bungaree . . . . .	20	9	29	1	30	83	30	113
Mount Tamborine . . . . .	n	Old	Beaudesert . . . . .	18	17	35	23	58	60	53	113
Mount Torrens . . . . .	n	S.A.	Gumeracha, Onkaparinga . . . . .	17	50	67	6	73	69	166	235
Mount Tyson . . . . .	n	Old	Jondaryan, Pittsworth . . . . .	9	33	42	5	47	40	111	151
Mount Victoria . . . . .	n	N.S.W.	Blue Mountains (C) . . . . .	2	121	123	82	205	(a)	(a)	391
Moura . . . . .	n	Old	Banana, Duaringa . . . . .	1	216	217	1	218	(a)	(a)	1093
Mourilyan . . . . .	t	Old	Johnstone . . . . .	6	142	148	1	149	81	545	626
Moyhu . . . . .	n	Vic.	Oxley . . . . .	15	64	79	5	84	47	222	269
Moyston . . . . .	n	Vic.	Ararat . . . . .	13	17	30	5	35	43	64	107
Mudgee . . . . .	u	N.S.W.	Mudgee (M) . . . . .	..	..	1530	124	1654	..	..	5372
Mudgeeraba . . . . .	n	Old	Albert . . . . .	7	58	65	4	69	30	243	273
Mukinbudin . . . . .	n	W.A.	Mukinbudin . . . . .	2	67	69	1	70	(a)	(a)	262
Mulbring . . . . .	n	N.S.W.	Cessnock Greater (C) . . . . .	9	50	59	11	70	33	158	191
Mulgildie . . . . .	n	Old	Monto . . . . .	9	43	52	6	58	39	178	217
Mulgoa . . . . .	n	N.S.W.	Penrith (C) . . . . .	23	52	75	4	79	104	186	290
Mulgrave Island (see Badu Island) . . . . .	u	Qld.	Mulgrave Island . . . . .	..	..	..	..	..	..	..	..
Mullaley . . . . .	n	N.S.W.	Coonabarabran, Liverpool Plains . . . . .	9	21	30	2	32	35	82	117
Mullewa . . . . .	t	W.A.	Mullewa . . . . .	..	190	190	12	202	..	800	800
Mullumbimby . . . . .	u	N.S.W.	Mullumbimby (M) . . . . .	..	..	578	26	604	..	..	1981
Mumbil . . . . .	t	N.S.W.	Wellington . . . . .	2	56	58	94	152	(a)	(a)	245
Mundalla . . . . .	n	S.A.	Tatiara . . . . .	17	40	57	3	60	71	120	191
Mundaring Weir . . . . .	n	W.A.	Kalamunda, Mundaring . . . . .	..	31	31	2	33	..	122	122
Mundijong . . . . .	n	W.A.	Serpentine-Jarrahdale . . . . .	21	60	81	10	91	89	223	312
Mundoo . . . . .	n	Old	Johnstone . . . . .	3	50	53	3	56	16	217	233
Mundubbera . . . . .	u	Qld.	Mundubbera . . . . .	..	..	295	21	316	..	..	1103

(a) Not available for publication.

POPULATION AND DWELLINGS IN LOCALITIES WITH TWENTY DWELLINGS OR MORE AND ONE HUNDRED PERSONS OR MORE: AUSTRALIA, CENSUS, 30 JUNE 1966

Locality	Class (see notes)	State	Local government area (Shire except where otherwise indicated)	Dwellings					Persons		
				Farm	Non-farm	Total occupied	Un-occupied	Total	Farm	Non-farm	Total
Mungallala	n	Qld	Booringa	6	41	47	5	52	36	173	209
Mungindi (including that part in Queensland)	t	N.S.W.	Balonne, Boomi	2	230	232	4	236	(a)	(a)	935
Mungindi (excluding that part in Queensland)	t	N.S.W.	Boomi	2	202	204	4	208	(a)	(a)	791
Mungindi (excluding that part in New South Wales)	t	Qld	Balonne	..	28	28	..	28	..	144	144
Munster	n	W.A.	Cockburn	18	40	58	7	65	67	156	223
Murchison	t	Vic.	Rodney	11	144	155	15	170	32	512	544
Murgon	u	Qld	Murgon	..	..	622	32	654	..	..	2254
Murrabit	n	Vic.	Kerang	13	22	35	5	40	41	71	112
Murray Bridge	u	S.A.	Murray Bridge (M)	..	..	1763	120	1883	..	..	5957
Murray Island	n	Qld	Not Incorporated	2	70	72	..	72	(a)	(a)	418
Murraydale	n	Vic.	Swan Hill	20	8	28	5	33	77	32	109
Murrayville	n	Vic.	Walpeup	10	97	107	4	111	47	349	396
Murrin Bridge Aboriginal Mission Station	n	N.S.W.	Cobar	..	25	25	..	25	..	160	160
Murringo	n	N.S.W.	Burrangong	8	26	34	12	46	29	80	109
Murrumbateman	n	N.S.W.	Goodradigbee	9	17	26	5	31	37	80	117
Murrumburrah	u	N.S.W.	Murrumburrah (M)	..	..	667	75	742	..	..	2435
Murrurundi	u	N.S.W.	Murrurundi	7	262	269	27	296	23	946	969
Murtoa	u	Vic.	Dunmunkle	..	..	329	14	343	..	..	1109
Murwillumbah	u	N.S.W.	Tweed	..	..	1997	75	2072	..	..	7311
Muswellbrook	u	N.S.W.	Muswellbrook (M)	..	..	1685	69	1754	..	..	6312
Muttaborra	n	Qld	Aramac	2	76	78	8	86	(a)	(a)	304
Myleston	n	N.S.W.	Bellingen	1	37	38	38	76	(a)	(a)	105
Mylor	n	S.A.	Meadows, Mount Barker, Stirling	37	58	95	27	122	131	202	333
Mypolonga	n	S.A.	Mobilong	28	35	63	28	91	120	138	258
Myponga	n	S.A.	Encounter Bay, Yankalilla	15	58	73	7	80	55	223	278
Myrtleford	u	Vic.	Myrtleford	..	..	642	31	673	..	..	2545
N.											
Nabiac	n	N.S.W.	Manning	11	84	95	10	105	50	238	288
Nagambie	t	Vic.	Goulburn	19	287	306	28	334	44	911	955
Nairne	t	S.A.	Mount Barker	10	128	138	10	148	27	446	473
Nambour	u	Qld	Maroochy	..	..	1694	101	1795	..	..	6219
Nambucca Heads	u	N.S.W.	Nambucca	..	..	703	138	841	..	..	2332
Nanango	u	Qld	Nanango	..	..	360	24	384	..	..	1300
Nandaly	n	Vic.	Wycheproof	4	28	32	4	36	14	107	121
Nangiloc	n	Vic.	Mildura	24	15	39	3	42	95	52	147
Nangwarry	t	S.A.	Penola	1	202	203	33	236	(a)	(a)	977
Nanneella	n	Vic.	Deakin, Rochester	27	11	38	4	42	106	38	144
Nannup	t	W.A.	Nannup	5	150	155	27	182	12	579	591
Napperby	n	S.A.	Pirie	1	25	26	2	28	(a)	(a)	100
Naracoorte	u	S.A.	Naracoorte (M)	..	..	1176	82	1258	..	..	4378
Narangba	n	Qld	Caboolture, Pine Rivers	32	67	99	10	109	151	257	408
Narbethong	n	Vic.	Healesville	2	36	38	25	63	(a)	(a)	147
Narellan	t	N.S.W.	Camden (M)	10	157	167	9	176	37	604	641
Narembeen	n	W.A.	Narembeen	6	113	119	6	125	24	444	468
Nar-Nar-Goon	n	Vic.	Berwick	15	75	90	5	95	57	325	382
Narooma	u	N.S.W.	Eurobodalla	..	..	423	262	685	..	..	1295
Narrabri	u	N.S.W.	Narrabri (M)	..	..	1538	60	1598	..	..	5953
Narrandera	u	N.S.W.	Narrandera	..	..	1305	70	1375	..	..	4905
Narre Warren	n	Vic.	Berwick, Cranbourne	17	98	115	9	124	59	366	425
Narre Warren North	n	Vic.	Berwick, Knox, Sherbrooke	55	82	137	10	147	224	264	488
Narrogin	u	W.A.	Narrogin	..	..	1242	81	1323	..	..	4861
Narromine	u	N.S.W.	Narromine (M)	..	..	672	31	703	..	..	2465
Nashdale	n	N.S.W.	Canobolas	30	3	33	3	36	113	16	129
Nathalia	u	Vic.	Nathalia	..	..	374	20	394	..	..	1369
Natimuk	t	Vic.	Arapiles	5	135	140	7	147	13	481	494
Natone	n	Tas.	Burnie	20	7	27	..	27	90	26	116
Natone Upper	n	Tas.	Burnie	19	17	36	3	39	80	88	168
Navarre	n	Vic.	Avoca, Kara Kara, Stawell	13	22	35	5	40	46	83	129
Nayook	n	Vic.	Buln Buln	11	13	24	2	26	49	53	102
Nebo	n	Qld	Nebo	2	30	32	7	39	(a)	(a)	110
Neerim	n	Vic.	Buln Buln	17	9	26	3	29	75	41	116
Neerim Junction	n	Vic.	Buln Buln	15	23	38	5	43	51	82	133
Neerim South	n	Vic.	Buln Buln	30	95	125	15	140	114	354	468
Nelligen	n	N.S.W.	Eurobodalla	3	28	31	17	48	20	87	107
Nelly Bay	n	Qld	Townsville (C)	4	56	60	37	97	8	132	140
Nelshaby	n	S.A.	Pirie	23	8	31	4	35	102	36	138
Nelson Bay	u	N.S.W.	Port Stephens	..	..	711	521	1232	..	..	2272
Nemingha	n	N.S.W.	Cockburn	27	46	73	1	74	95	162	257
Nerang	n	Qld	Albert	12	108	120	12	132	42	430	472
Nevertire	n	N.S.W.	Warren	..	27	27	7	34	..	126	126
Neville	n	N.S.W.	Lyndhurst, Waugoola	17	22	39	6	45	53	93	146
New Norfolk	u	Tas.	New Norfolk	..	..	1194	65	1259	..	..	5770
New Norcia	n	W.A.	Victoria Plains	6	18	24	1	25	41	352	393
Newbridge	n	N.S.W.	Lyndhurst	4	34	38	12	50	16	113	129
Newbridge	n	Vic.	Bet Bet, Marong	18	14	32	3	35	81	45	126
Newcastle	u	N.S.W.	Lake Macquarie, Newcastle (C), Port Stephens	..	..	66777	3356	70133	..	..	233936
Newdegate	n	W.A.	Lake Grace	1	34	35	..	35	(a)	(a)	126

(a) Not available for publication.

**POPULATION AND DWELLINGS IN LOCALITIES WITH TWENTY DWELLINGS OR MORE AND ONE HUNDRED PERSONS OR MORE: AUSTRALIA, CENSUS, 30 JUNE 1966**

Locality	Class (see notes)	State	Local government area (Shire except where otherwise indicated)	Dwellings					Persons		
				Farm	Non-farm	Total occupied	Un-occupied	Total	Farm	Non-farm	Total
Newell . . . . .	n	Qld	Douglas . . . . .	2	44	46	39	85	(a)	(a)	137
Newhaven . . . . .	n	Vic.	Phillip Island . . . . .	3	75	78	76	154	14	277	291
Newlyn . . . . .	n	Vic.	Creswick . . . . .	19	13	32	3	35	66	50	116
Newmerella . . . . .	n	Vic.	Orbost . . . . .	18	33	51	3	54	77	115	192
Newry . . . . .	n	Vic.	Maffra . . . . .	27	28	55	6	61	113	97	210
Newrybar . . . . .	n	N.S.W.	Tintenbar . . . . .	14	17	31	1	32	44	57	101
Newstead . . . . .	n	Vic.	Newstead . . . . .	25	101	126	21	147	83	312	395
Nhill . . . . .	u	Vic.	Lowan . . . . .	..	..	717	39	756	..	..	2251
Nichols Point . . . . .	n	Vic.	Mildura . . . . .	66	28	94	18	112	258	99	357
Nilma . . . . .	n	Vic.	Warragul . . . . .	11	43	54	2	56	44	156	200
Nimbin . . . . .	n	N.S.W.	Terania . . . . .	16	98	114	11	125	70	316	386
Nimmitabel . . . . .	n	N.S.W.	Monaro . . . . .	4	96	100	17	117	17	420	437
Noarlunga . . . . .	n	S.A.	Noarlunga . . . . .	17	101	118	13	131	55	332	387
Nobby . . . . .	n	Qld	Cambooya, Clifton . . . . .	11	25	36	5	41	43	88	131
Noble Park . . . . .	n	Vic.	Springvale (C) . . . . .	5	82	87	..	87	14	327	341
Noojee . . . . .	n	Vic.	Buln Buln . . . . .	3	73	76	41	117	15	292	307
Noorat . . . . .	n	Vic.	Hampden . . . . .	22	69	91	6	97	84	249	333
Nords Wharf . . . . .	n	N.S.W.	Lake Macquarie . . . . .	1	110	111	117	228	(a)	(a)	331
Normanton . . . . .	t	Qld	Carpentaria . . . . .	..	..	98	1	99	..	442	442
Normanville . . . . .	n	S.A.	Yankalilla . . . . .	8	64	72	56	128	19	205	224
Norseman . . . . .	u	W.A.	Dundas . . . . .	..	..	463	44	507	..	..	1863
North Arm . . . . .	u	Qld	Maroochy . . . . .	16	18	34	1	35	62	68	130
Northam . . . . .	u	W.A.	Northam . . . . .	..	..	1832	65	1897	..	..	7400
Northampton . . . . .	t	W.A.	Northampton . . . . .	18	148	166	7	173	65	630	695
Northcliffe . . . . .	n	W.A.	Manjimup . . . . .	4	68	72	68	140	20	235	255
Norton Summit . . . . .	n	S.A.	East Torrens . . . . .	24	40	64	5	69	82	133	215
Nowa Nowa . . . . .	n	Vic.	Orbost, Tambo . . . . .	9	72	81	5	86	28	306	334
Nowra-Bomaderry . . . . .	u	N.S.W.	Shoalhaven . . . . .	..	..	2628	163	2791	..	..	9633
Nubeena . . . . .	n	Tas.	Tasman . . . . .	19	45	64	11	75	69	167	236
Nulkaba . . . . .	n	N.S.W.	Cessnock Greater (C) . . . . .	3	40	43	1	44	16	132	148
Nullawarre . . . . .	n	Vic.	Warrnambool . . . . .	18	23	41	7	48	67	96	163
Nullawil . . . . .	n	Vic.	Wycheproof . . . . .	3	26	29	4	33	17	129	146
Numurkah . . . . .	u	Vic.	Numurkah . . . . .	..	..	770	30	800	..	..	2770
Nundle . . . . .	n	N.S.W.	Nundle . . . . .	24	63	87	10	97	83	238	321
Nungarin . . . . .	n	W.A.	Nungarin . . . . .	3	50	53	..	53	7	173	180
Nuriootpa . . . . .	u	S.A.	Angaston . . . . .	..	..	616	26	642	..	..	2041
Nyabing . . . . .	n	W.A.	Nyabing-Pingrup . . . . .	1	26	27	..	27	(a)	(a)	102
Nyah . . . . .	n	Vic.	Swan Hill . . . . .	34	96	130	13	143	126	337	463
Nyah West . . . . .	t	Vic.	Swan Hill . . . . .	..	154	154	7	161	..	548	548
Nyamup . . . . .	n	W.A.	Manjimup . . . . .	1	73	74	4	78	(a)	(a)	237
Nymboida . . . . .	n	N.S.W.	Nymboida . . . . .	7	28	35	12	47	29	102	131
Nyngan . . . . .	u	N.S.W.	Nyngan (M) . . . . .	..	..	662	35	697	..	..	2584
Nyora . . . . .	n	Vic.	Korumburra . . . . .	17	53	70	13	83	67	149	216
<b>O.</b>											
O. B. Flat . . . . .	n	S.A.	Mount Gambier . . . . .	17	11	28	..	28	61	50	111
Oakbank . . . . .	n	S.A.	Onkaparinga . . . . .	24	61	85	9	94	80	243	323
Oakdale . . . . .	u	N.S.W.	Wollondilly . . . . .	23	91	114	12	126	77	360	437
Oakey . . . . .	u	Qld	Jondaryan . . . . .	..	..	497	50	547	..	..	1967
Oaklands . . . . .	n	N.S.W.	Urana . . . . .	1	95	96	7	103	(a)	(a)	395
Oaks Estate . . . . .	n	A.C.T.	Rural . . . . .	..	65	65	5	70	..	240	240
Oakville . . . . .	n	N.S.W.	Baulkham Hills, Windsor (M) . . . . .	1	55	56	6	62	(a)	(a)	191
Oakwood . . . . .	n	Qld	Gooburrum . . . . .	..	32	32	..	32	..	117	117
Oatlands . . . . .	t	Tas.	Oatlands . . . . .	9	176	185	7	192	36	600	636
Oberon . . . . .	u	N.S.W.	Oberon . . . . .	..	..	447	34	481	..	..	1773
Ocean Grove-Barwon Heads . . . . .	u	Vic.	Bellarine, South Barwon . . . . .	..	..	940	832	1772	..	..	3144
Officer . . . . .	n	Vic.	Berwick . . . . .	28	74	102	10	112	99	245	344
O'Halloran Hill . . . . .	n	S.A.	Marion (C), Meadows, Noarlunga . . . . .	10	88	98	5	103	43	288	331
Old Bar . . . . .	n	N.S.W.	Manning . . . . .	2	92	94	37	131	(a)	(a)	295
Olinda . . . . .	n	Vic.	Lillydale, Sherbrooke . . . . .	19	233	252	115	367	61	679	740
Omeo . . . . .	n	Vic.	Omeo . . . . .	13	86	99	7	106	41	360	401
Ongerup . . . . .	n	W.A.	Gnowangerup . . . . .	1	51	52	5	57	(a)	(a)	194
Onslow . . . . .	n	W.A.	Ashburton . . . . .	..	65	65	..	65	..	271	271
Oodnadatta . . . . .	n	S.A.	Not Incorporated . . . . .	..	35	35	..	35	..	147	147
Orange . . . . .	u	N.S.W.	Canobolas, Orange (C) . . . . .	..	..	5618	333	5951	..	..	22196
Orbost . . . . .	u	Vic.	Orbost . . . . .	..	..	688	38	726	..	..	2797
Orchard Hills . . . . .	n	N.S.W.	Penrith (C) . . . . .	..	29	29	11	40	..	128	128
Orford . . . . .	n	Tas.	Spring Bay . . . . .	5	60	65	78	143	16	192	208
Ormiston . . . . .	n	Qld	Redland . . . . .	11	119	130	17	147	34	398	432
Orroroo . . . . .	t	S.A.	Orroroo . . . . .	2	209	211	20	231	(a)	(a)	683
Otford . . . . .	n	N.S.W.	Greater Wollongong (C) . . . . .	5	34	39	16	55	8	124	132
Ourimbah . . . . .	t	N.S.W.	Wyong . . . . .	8	156	164	11	175	28	512	540
Ouse . . . . .	n	Tas.	Hamilton . . . . .	15	64	79	5	84	49	221	270
Ouyen . . . . .	u	Vic.	Walpeup . . . . .	..	..	401	13	414	..	..	1645
Ovens . . . . .	n	Vic.	Myrtleford . . . . .	31	14	45	3	48	137	59	196
Owen . . . . .	n	S.A.	Owen . . . . .	8	71	79	8	87	27	221	248
Oxley Vale . . . . .	n	N.S.W.	Cockburn . . . . .	3	56	59	23	82	12	240	252

(a) Not available for publication.

**POPULATION AND DWELLINGS IN LOCALITIES WITH TWENTY DWELLINGS OR MORE AND ONE HUNDRED PERSONS OR MORE: AUSTRALIA, CENSUS, 30 JUNE 1966**

Locality	Class (see notes)	State	Local government area (Shire except where otherwise indicated)	Dwellings					Persons		
				Farm	Non-farm	Total occupied	Un-occupied	Total	Farm	Non-farm	Total
<b>P.</b>											
Paddys Green	n	Qld	Mareeba	2	58	60	..	60	(a)	(a)	278
Pakenham East	..	Vic.	Berwick	..	..	458	27	485	..	..	1680
Pakenham Upper	..	Vic.	Berwick	24	22	46	9	55	94	80	174
Palgarup	..	W.A.	Manjimup	6	27	33	..	33	29	97	126
Pallamallawa	..	N.S.W.	Booolooroo	7	71	78	2	80	31	299	330
Palm Island Aboriginal Settlement	n	Qld	Not Incorporated	..	127	127	4	131	..	605	605
Palmer	n	S.A.	Mount Pleasant	6	30	36	2	38	24	99	123
Palmer's Island	n	N.S.W.	Maclean	14	29	43	2	45	50	109	159
Palmwoods	n	Qld	Maroochy	72	124	196	9	205	275	426	701
Pambula	n	N.S.W.	Imlay	8	66	74	13	87	23	257	280
Panmure	n	Vic.	Warrnambool	14	36	50	5	55	55	117	172
Panton Hill	..	Vic.	Eltham	47	78	125	7	132	163	298	461
Paracombe	n	S.A.	Gumeracha, Tea Tree Gully	28	17	45	8	53	102	71	173
Paradise Point	n	Qld	Gold Coast (C)	..	53	53	76	129	..	154	154
Parattah	n	Tas.	Oatlands	10	47	57	8	65	43	169	212
Park Ridge	n	Qld	Beaudesert	1	58	59	10	69	(a)	(a)	237
Parkerville	n	W.A.	Mundaring	37	63	100	22	122	130	218	348
Parkes	u	N.S.W.	Parkes (M)	..	..	2337	148	2485	..	..	8438
Parkhurst	n	Qld	Livingstone, Rockhampton (C)	14	26	40	3	43	64	93	157
Parkville	n	N.S.W.	Scone	13	26	39	..	39	54	98	152
Parndana	n	S.A.	Kingscote	3	24	27	2	29	16	96	112
Paskeville	n	S.A.	Bute, Kadina	5	39	44	7	51	20	150	170
Patchewollock	n	Vic.	Karkaroc	2	39	41	1	42	(a)	(a)	158
Paterson	n	N.S.W.	Dungog, Fort Stephens	17	82	99	11	110	52	267	319
Patonga Beach	n	N.S.W.	Gosford	..	60	60	128	188	..	131	131
Paxton	n	N.S.W.	Cessnock Greater (C)	2	151	153	15	168	(a)	(a)	537
Paynesville	u*	Vic.	Bairnsdale	..	..	202	121	323	..	..	611
Peak Crossing	n	Qld	Moreton	19	22	41	3	44	72	70	142
Peak Hill	u	N.S.W.	Peak Hill (M)	..	..	362	23	385	..	..	1379
Peake	n	S.A.	Peake	7	19	26	2	28	24	77	101
Pearcedale	n	Vic.	Cranbourne	51	59	110	9	119	186	202	388
Peats Ridge	n	N.S.W.	Gosford	25	13	38	6	44	89	39	128
Peko Mine	n	N.T.	Tennant Creek	1	31	32	6	38	(a)	(a)	279
Pemberton	t	W.A.	Manjimup	6	239	245	48	293	32	899	931
Penguin	u	Tas.	Penguin	..	..	555	23	578	..	..	2149
Penneshaw	n	S.A.	Dudley	2	31	33	29	62	(a)	(a)	128
Penola	u	S.A.	Penola	..	..	369	27	396	..	..	1383
Penrose	n	N.S.W.	Wingecarribee	21	27	48	11	59	86	88	174
Penshurst	t	Vic.	Mount Rouse	10	161	171	6	177	38	597	635
Pentland	n	Qld	Dalrymple	1	71	72	..	72	(a)	(a)	359
Peranga	n	Qld	Rosalie	9	18	27	3	30	38	70	108
Perenjori	n	W.A.	Perenjori	6	69	75	3	78	14	294	308
Perisher Valley	n	N.S.W.	Snowy River	..	41	41	31	72	..	316	316
Perth Metropolitan Area	M	W.A.	..	..	..	139509	4722	144231	..	..	499969
Perth	u	Tas.	Longford	..	..	302	26	328	..	..	1002
Perthville	n	N.S.W.	Abercrombie	13	41	54	4	58	51	163	214
Peterborough	u	S.A.	Peterborough (M)	..	..	786	126	912	..	..	3117
Piangel	n	Vic.	Swan Hill	14	71	85	1	86	57	254	311
Piccadilly	n	S.A.	East Torrens, Stirling	20	46	66	6	72	77	167	244
Pickering Brook	n	W.A.	Kalamunda	29	13	42	3	45	117	45	162
Picnic Bay	n	Qld	Townsville (C)	..	79	79	70	149	..	237	237
Picola	n	Vic.	Nathalia	5	28	33	1	34	21	107	128
Picton	u	N.S.W.	Wollondilly	..	..	370	17	387	..	..	1327
Pilliga	n	N.S.W.	Namoi	1	68	69	4	73	(a)	(a)	283
Pimpama	n	Qld	Albert	11	26	37	4	41	31	101	132
Pimpinio	n	Vic.	Wimmera	8	21	29	1	30	19	84	103
Pine Creek	n	N.T.	Pine Creek	3	39	42	4	46	13	141	154
Pine Point	n	S.A.	Yorke Peninsula	3	29	32	51	83	11	90	101
Pingelly	t	W.A.	Pingelly	14	227	241	17	258	69	814	883
Pinjarra	t	W.A.	Murray	10	238	248	12	260	27	862	889
Pinnacle	n	Qld	Mirani	19	27	46	8	54	79	101	180
Pinnaroo	t	S.A.	Pinnaroo	3	238	241	21	262	9	855	864
Pioneer	n	Tas.	Ringarooma	..	42	42	6	48	..	151	151
Pirron Yallock	n	Vic.	Colac, Heytesbury	17	10	27	4	31	80	47	127
Pithara	n	W.A.	Dalwallinu	2	22	24	1	25	(a)	(a)	101
Pitt Town	n	N.S.W.	Windsor (M)	35	78	113	10	123	146	286	432
Pittsworth	u	Qld	Pittsworth	..	..	438	25	463	..	..	1551
Plenty	n	Vic.	Diamond Valley	43	35	78	2	80	177	144	321
Pleystowe	n	Qld	Pioneer	12	62	74	4	78	44	251	295
Plumpton	n	N.S.W.	Blacktown (M)	92	183	275	14	289	397	723	1120
Poatina Hydro-electric Commission Settlement	n	Tas.	Longford	..	91	91	22	113	..	401	401
Point Lookout	n	Qld	Redland	..	53	53	89	142	..	174	174
Point McLeay Aboriginal Mission Station	n	S.A.	Meningie	..	31	31	4	35	..	151	151
Point Pass	n	S.A.	Robertstown	9	23	32	1	33	32	87	119
Point Pearce Aboriginal Reserve	n	S.A.	Yorke Peninsula	61	..	61	3	64	371	..	371
Pomona	t	Qld	Noosa	7	176	183	4	187	29	580	609
Pontville	n	Tas.	Brighton	4	37	41	3	44	19	140	159
Poochera	n	S.A.	Streaky Bay	5	21	26	..	26	17	99	116
Poowong	n	Vic.	Korumburra	16	77	93	9	102	67	249	316
Porepunkah	n	Vic.	Bright	17	63	80	13	93	65	227	292

(a) Not available for publication.

## POPULATION AND DWELLINGS IN LOCALITIES WITH TWENTY DWELLINGS OR MORE AND ONE HUNDRED PERSONS OR MORE: AUSTRALIA, CENSUS, 30 JUNE 1966

Locality	Class (see notes)	State	Local government area (Shire except where otherwise indicated)	Dwellings					Persons		
				Farm	Non- farm	Total occu- pied	Un- occu- pied	Total	Farm	Non- farm	Total
Port Albert	n	Vic.	Alberton	8	84	92	40	132	29	296	325
Port Arthur	n	Tas.	Tasman	6	29	35	6	41	26	112	138
Port Augusta	u	S.A.	Port Augusta (C)	..	..	2520	120	2640	..	..	10103
Port Broughton	u*	S.A.	Port Broughton	..	..	134	189	323	..	..	418
Port Campbell	n	Vic.	Heytesbury	4	37	41	41	82	19	139	158
Port Denison	n	W.A.	Irwin	..	41	41	26	67	..	134	134
Port Douglas	n	Old	Douglas	1	76	77	18	95	(a)	(a)	281
Port Elliot	u*	S.A.	Port Elliot	..	..	193	141	334	..	..	565
Port Fairy	u	Vic.	Port Fairy (B)	..	..	716	133	849	..	..	2579
Port Franklin	n	Vic.	South Gippsland	2	41	43	11	54	(a)	(a)	133
Port Germein	n	S.A.	Port Germein	..	82	82	18	100	..	319	319
Port Hedland	n	W.A.	Port Hedland	..	..	368	7	375	..	..	1778
Port Huon	n	Tas.	Esperance	8	36	44	1	45	28	147	175
Port Kenny	n	S.A.	Elliston	..	34	34	3	37	..	150	150
Port Lincoln	u	S.A.	Port Lincoln (M)	..	..	2364	168	2532	..	..	8888
Port MacDonnell	u*	S.A.	Port MacDonnell	..	..	148	135	283	..	..	531
Port Macquarie	n	N.S.W.	Port Macquarie (M)	..	..	2113	438	2551	..	..	7063
Port Neill	n	S.A.	Tumby Bay	4	36	40	33	73	12	133	145
Port Pirie	u	S.A.	Pirie, Port Pirie (C)	..	..	4308	237	4545	..	..	15566
Port Sorell	n	Tas.	Latrobe	7	125	132	62	194	22	396	418
Port Victoria	n	S.A.	Yorke Peninsula	3	76	79	20	99	14	233	247
Port Vincent	n	S.A.	Minlaton	1	116	117	128	245	(a)	(a)	359
Port Wakefield	t	S.A.	Port Wakefield	1	129	130	13	143	(a)	(a)	485
Port Welshpool	n	Vic.	South Gippsland	2	75	77	23	100	(a)	(a)	258
Portarlington	u	Vic.	Bellarine	..	..	383	156	539	..	..	1224
Portland	u	N.S.W.	Blaxland	..	..	643	66	709	..	..	2221
Portland	u	Vic.	Portland (T)	..	..	1891	172	2063	..	..	6690
Portland North	n	Vic.	Portland	21	15	36	25	61	72	58	130
Pottsville Beach	n	N.S.W.	Tweed	1	57	58	13	71	(a)	(a)	213
Powelltown	n	Vic.	Upper Yarra	4	71	75	25	100	24	272	296
Prairie	n	Old	Flinders, Winton	1	35	36	5	41	(a)	(a)	105
Premier	n	N.S.W.	Coonabarabran, Tamarang	4	27	31	2	33	9	109	118
Prestons	n	N.S.W.	Liverpool (C)	37	61	98	3	101	167	237	404
Pretty Beach	n	N.S.W.	Gosford	..	51	51	111	162	..	124	124
Price	n	S.A.	Clintond	2	47	49	10	59	(a)	(a)	174
Proserpine	u	Old	Proserpine	..	..	736	23	759	..	..	2951
Proston	n	Old	Wondai	9	115	124	17	141	39	430	469
Pullen Vale	n	Old	Western†	..	34	34	3	37	..	128	128
Purfleet Aboriginal Mission Station	n	N.S.W.	Manning	..	31	31	1	32	..	233	233
Pyalong	n	Vic.	Pyalong	13	21	34	1	35	48	82	130
Pyengana	n	Tas.	Portland	8	17	25	3	28	36	65	101
Pyramid Hill	t	Vic.	Gordon	..	189	189	11	200	..	649	649
Q.											
Quairading	t	W.A.	Quairading	4	176	180	6	186	11	664	675
Quambatook	n	Vic.	Kerang	4	119	123	9	132	12	456	468
Quambone	n	N.S.W.	Coonamble	5	47	52	3	55	11	191	202
Quandialla	n	N.S.W.	Weddin	5	56	61	4	65	19	226	245
Queanbeyan	u	N.S.W.	Queanbeyan (M)	..	..	3268	160	3428	..	..	12515
Queenscliffe	u	Vic.	Queenscliffe (B)	..	..	875	656	1531	..	..	2787
Queenstown	u	Tas.	Queenstown	..	..	1087	39	1126	..	..	4295
Quilpie	t	Old	Quilpie	..	204	204	22	226	..	825	825
Quinalow	n	Old	Rosalie	5	24	29	2	31	21	103	124
Quininup	n	W.A.	Manjimup	1	31	32	19	51	(a)	(a)	121
Quirindi	u	N.S.W.	Quirindi (M)	..	..	741	37	778	..	..	2730
Quorn	t	S.A.	Quorn (M)	1	184	185	26	211	(a)	(a)	588
Quorn North	n	S.A.	Kanyaka	1	39	40	2	42	(a)	(a)	140
R.											
Racecourse	n	Old	Pioneer	11	41	52	3	55	54	136	190
Raglan	n	Old	Banana, Calliope	3	23	26	..	26	14	90	104
Railton	t	Tas.	Kentish	20	230	250	16	266	79	900	979
Rainbow	t	Vic.	Dimboola	3	247	250	11	261	7	813	820
Raleigh	n	N.S.W.	Bellingen	12	38	50	18	68	53	138	191
Ramco	n	S.A.	Waikerie	36	37	73	4	77	124	127	251
Rand	n	N.S.W.	Urana	8	23	31	3	34	31	83	114
Ranelagh	n	Tas.	Huon	46	101	147	12	159	177	391	568
Rankins Springs	n	N.S.W.	Carrathool	7	23	30	1	31	22	92	114
Rapid Bay	n	S.A.	Yankalilla	..	34	34	2	36	..	110	110
Rappville	n	N.S.W.	Copmanhurst, Tomki, Woodburn	5	40	45	5	50	18	178	196
Rathdowney	n	Old	Beaudesert	7	42	49	7	56	27	154	181
Ravenshoe	t	Old	Herberton	7	248	255	24	279	105	862	967
Ravensthorpe	n	W.A.	Ravensthorpe	3	75	78	16	94	9	317	326
Ravenswood	n	Old	Dalrymple	..	30	30	17	47	..	107	107
Raymond Terrace	u	N.S.W.	Port Stephens	..	..	1189	53	1242	..	..	4953
Raywood	n	Vic.	Marong	8	38	46	2	48	34	109	143
Red Cliffs	u	Vic.	Mildura	..	..	683	44	727	..	..	2439
Red Hill	n	Vic.	Flinders	26	31	57	25	82	92	103	195
Red Hill South	n	Vic.	Flinders, Hastings	42	43	85	39	124	136	135	271

(a) Not available for publication.

**POPULATION AND DWELLINGS IN LOCALITIES WITH TWENTY DWELLINGS OR MORE AND ONE HUNDRED PERSONS OR MORE: AUSTRALIA, CENSUS, 30 JUNE 1966**

Locality	Class (see notes)	State	Local government area (Shire except where otherwise indicated)	Dwellings					Persons		
				Farm	Non-farm	Total occupied	Un-occupied	Total	Farm	Non-farm	Total
Red Range	n	N.S.W.	Severn	12	33	45	16	61	37	149	186
Redhill	n	S.A.	Red Hill	9	58	67	9	76	36	198	234
Redland Bay	t	Qld	Redland	15	144	159	21	180	62	419	481
Redlynch	n	Qld	Mulgrave	16	105	121	1	122	66	412	478
Redpa	n	Tas.	Circular Head	14	10	24	1	25	65	41	106
Regentville	n	N.S.W.	Penrith (C)	30	116	146	2	148	118	415	533
Rendelsham	n	S.A.	Millicent	14	25	39	1	39	46	101	147
Renison Bell	n	Tas.	Zeehan	..	35	35	..	36	..	254	254
Renmark	u	S.A.	Renmark (M)	..	..	904	56	960	..	..	3054
Renmark North	n	S.A.	Renmark (M)	25	17	42	2	44	100	64	164
Renmark West	n	S.A.	Renmark (M)	27	14	41	1	42	125	42	167
Repton	n	N.S.W.	Bellingen	7	36	43	10	53	22	123	145
Reynella-Port Noarlunga	u	S.A.	Noarlunga	..	..	3227	631	3858	..	..	11818
Riana	n	Tas.	Penguin	17	24	41	5	46	69	87	156
Riana South	n	Tas.	Penguin	23	11	34	2	36	87	41	128
Richlands	n	Qld	South Western†	6	57	63	1	64	31	232	263
Richmond	t	Tas.	Richmond	10	125	135	13	148	38	442	480
Richmond	t	Qld	Richmond	2	224	226	12	238	(a)	(a)	918
Richmond North	n	N.S.W.	Colo	28	140	168	9	177	96	534	630
Richmond-Windsor	u	N.S.W.	Windsor (M)	..	..	2415	110	2525	..	..	9933
Riddells Creek	n	Vic.	Romsey	15	44	59	6	65	43	144	187
Ridgely	n	Tas.	Burnie	21	96	117	6	123	91	423	514
Ridgely West	n	Tas.	Burnie	17	10	27	2	29	89	37	126
Ringarooma	n	Tas.	Ringarooma	16	91	107	2	109	45	327	372
Risdon East	n	Tas.	Clarence	..	35	35	7	42	..	119	119
Rita Island	n	Qld	Ayr	40	21	61	3	64	151	77	228
Riverton	t	S.A.	Riverton	7	182	189	19	208	32	601	633
Robe	n	S.A.	Robe	2	128	130	115	245	(a)	(a)	447
Robertson	n	N.S.W.	Mittagong, Wingecarribee	19	93	112	19	131	69	365	434
Robertstown	n	S.A.	Robertstown	9	79	88	6	94	34	337	371
Robinvale	u	Vic.	Swan Hill	..	..	327	17	344	..	..	1404
Rochedale	u	Qld	Albert, South Eastern†	111	142	253	21	274	429	583	1012
Rochester	n	Vic.	Rochester	..	..	591	20	611	..	..	2122
Rockbank	n	Vic.	Melton	6	40	46	16	62	26	150	176
Rockhampton	u	Qld	Rockhampton (C)	..	..	12302	607	12909	..	..	45376
Rockingham Safety Bay	u	W.A.	Rockingham	..	..	1205	1216	2421	..	..	3767
Rockley	n	N.S.W.	Abercrombie	12	36	48	7	55	45	125	170
Rocky Gully	n	W.A.	Plantagenet	3	21	24	6	30	7	99	106
Roebourne	n	W.A.	Roebourne, Tableland	2	72	74	..	74	(a)	(a)	377
Roelands	n	W.A.	Harvey	18	32	50	7	57	78	123	201
Rokeby	n	Vic.	Buln Buln, Warragul	13	22	35	6	41	44	96	140
Rokeby	n	Tas.	Clarence	14	110	124	9	133	57	395	452
Rokewood	n	Vic.	Leigh	11	28	39	..	39	29	103	132
Roland	n	Tas.	Kentish	20	12	32	1	33	82	44	126
Roleystone	n	W.A.	Armadale-Kelmscott	29	153	182	38	220	85	482	567
Rolleston	u	Qld	Bauhinia, Duaringa	4	28	32	5	37	20	115	135
Roma	n	Qld	Roma (T)	..	..	1468	101	1569	..	..	5996
Romsey	t	Vic.	Romsey	10	90	100	12	112	32	289	321
Rosebery	u	Tas.	Zeehan	..	..	374	22	396	..	..	1774
Rosedale	n	Vic.	Rosedale	18	149	167	9	176	56	593	649
Rosedale	n	Qld	Miriam Vale	6	35	41	6	47	29	134	163
Rosevears	n	Tas.	Beaconsfield	17	30	47	6	53	67	109	176
Rosewood	n	N.S.W.	Tumbarumba	11	32	43	2	45	37	142	179
Rosewood	n	Qld	Moreton	..	..	457	13	470	..	..	1676
Roseworthy	n	S.A.	Freeling, Mudla Wirra	5	28	33	4	37	17	93	110
Ross	n	Tas.	Ross	12	88	100	10	110	41	300	341
Rossarden	t	Tas.	Fingal	2	186	188	8	196	(a)	(a)	687
Rossiter Hill	n	Qld	Ayr	..	41	41	2	43	..	156	156
Rossmore	n	N.S.W.	Camden (M), Liverpool (C)	57	39	96	11	107	218	147	365
Rothbury North	n	N.S.W.	Cessnock Greater (C)	2	44	46	9	55	(a)	(a)	149
Rottneest Island	n	W.A.	Cockburn	..	57	57	96	153	..	189	189
Round Corner	n	N.S.W.	Baulkham Hills, Hornsby	3	87	90	5	95	18	272	290
Rous Mill	n	N.S.W.	Tintenbar	17	13	30	5	35	61	49	110
Rouse Hill	n	N.S.W.	Baulkham Hills, Blacktown (M)	46	37	83	8	91	187	136	323
Rowella	n	Tas.	Beaconsfield	12	13	25	7	32	35	72	107
Rowland Flat	n	S.A.	Barossa, Freeling	18	19	37	2	39	66	66	132
Rowville	n	Vic.	Knox	27	152	179	3	182	103	596	699
Rubyvale	n	Qld	Emerald	2	51	53	..	53	(a)	(a)	133
Runcorn	n	Qld	South Eastern†	26	58	84	18	102	107	216	323
Rupanyup	t	Vic.	Dunmunkle	..	162	162	10	172	..	517	517
Rushworth	u	Vic.	Waranga	..	..	322	19	341	..	..	1093
Russell Island	n	Qld	Not Incorporated	42	8	50	14	64	142	16	158
Rutherglen	n	Vic.	Rutherglen	..	..	381	29	410	..	..	1287
Rydal	n	N.S.W.	Blaxland	5	26	31	13	44	19	116	135
Rye Park	n	N.S.W.	Boorowa	14	17	31	15	46	54	51	105
Rylstone	t	N.S.W.	Rylstone	5	187	192	17	209	21	695	716
S.											
Saddleworth	n	S.A.	Saddleworth	8	124	132	13	145	23	408	431
Safety Beach	n	Vic.	Flinders, Mornington	..	69	69	297	366	..	173	173
Saibai Island	n	Qld	Not Incorporated	..	26	26	..	26	..	170	170
St Andrews	n	Vic.	Eltham	15	59	74	20	94	47	206	253
St Arnaud	u	Vic.	St Arnaud (T)	..	..	882	66	948	..	..	3004

(a) Not available for publication.

**POPULATION AND DWELLINGS IN LOCALITIES WITH TWENTY DWELLINGS OR MORE AND ONE HUNDRED PERSONS OR MORE: AUSTRALIA, CENSUS, 30 JUNE 1966**

Locality	Class (see notes)	State	Local government area (Shire except where otherwise indicated)	Dwellings					Persons		
				Farm	Non-farm	Total occupied	Un-occupied	Total	Farm	Non-farm	Total
St George	u	Qld	Balonne	..	..	508	37	545	..	..	2233
St Georges Basin East	n	N.S.W.	Shoalhaven	1	90	91	223	314	(a)	(a)	246
St Helens	t	Tas.	Portland	2	207	209	59	268	(a)	(a)	714
St Lawrence	n	Qld	Broadsound	2	53	55	1	56	(a)	(a)	217
St Leonards	u*	Vic.	Bellarine	..	..	111	308	419	..	..	297
St Marys	t	Tas.	Fingal	6	158	164	15	179	20	559	579
Salamander Bay	n	N.S.W.	Port Stephens	2	45	47	91	138	(a)	(a)	124
Sale	u	Vic.	Sale (C)	..	..	2241	76	2317	..	..	8640
Salt Ash	n	N.S.W.	Port Stephens	9	35	44	2	46	32	117	149
Samford	n	Qld	Pine Rivers	8	80	88	1	89	32	321	353
San Isadore	n	N.S.W.	Mitchell	20	9	29	..	29	130	49	179
San Remo	n	Vic.	Bass	5	119	124	73	197	14	411	425
Sandfly	n	Tas.	Kingborough	18	20	38	6	44	67	65	132
Sandford	n	Vic.	Glenelg	28	34	62	3	65	104	121	225
Sandy Creek	n	S.A.	Barossa	19	12	31	2	33	69	48	117
Sandy Point	n	N.S.W.	Sutherland	..	55	55	18	73	..	165	165
Sarina	n	Qld	Sarina	..	..	639	21	660	..	..	2422
Sassafras	n	Vic.	Sherbrooke	6	186	192	63	255	17	588	605
Sassafras	n	Tas.	Latrobe	14	20	34	..	34	59	76	135
Sawtell	u	N.S.W.	Coffs Harbour	..	..	540	159	699	..	..	1558
Sawyers Valley	n	W.A.	Mundaring	20	48	68	8	76	65	173	238
Scarsdale	n	Vic.	Grenville	10	33	43	5	48	38	113	151
Scone	u	N.S.W.	Scone	..	..	803	18	821	..	..	2915
Scoresby	n	Vic.	Knox	20	78	98	8	106	80	277	357
Scotts Head	n	N.S.W.	Nambucca	..	51	51	33	84	..	156	156
Scottsdale	u	Tas.	Scottsdale	..	..	476	17	493	..	..	1698
Sea Lake	n	Vic.	Wycheproof	..	..	266	18	284	..	..	1026
Seaforth	n	Qld	Pioneer	2	41	43	149	192	(a)	(a)	146
Sedan	n	S.A.	Sedan	14	28	42	8	50	54	101	155
Selby	n	Vic.	Sherbrooke	3	122	125	54	179	8	319	327
Serpentine	n	Vic.	East Loddon	9	29	38	1	39	37	104	141
Serpentine	n	W.A.	Serpentine-Jarrahdale	14	47	61	15	76	39	150	189
Serviceton	n	Vic.	Kaniva	4	42	46	3	49	12	173	185
Seven Mile Beach	n	Tas.	Clarence	1	78	79	35	114	(a)	(a)	290
Sevenhill	n	S.A.	Clare	14	19	33	4	37	48	55	103
Seville	n	Vic.	Lillydale	38	71	109	31	140	142	247	389
Seville East	n	Vic.	Lillydale	10	39	49	36	85	37	115	152
Seymour	u	Vic.	Seymour	..	..	1471	65	1536	..	..	5505
Shannon River	n	W.A.	Manjimup	1	53	54	39	93	(a)	(a)	264
Shark Bay	n	W.A.	Shark Bay	3	63	66	11	77	10	282	292
Sharon	n	Qld	Gooburrum	19	17	36	2	38	69	63	132
Sheffield	t	Tas.	Kentish	16	169	185	8	193	45	627	672
Shepparton	u	Vic.	Shepparton (C)	..	..	4735	175	4910	..	..	17506
Shepparton East	n	Vic.	Rodney, Shepparton	61	25	86	14	100	295	109	404
Sherbrooke	n	Vic.	Sherbrooke	3	40	43	20	63	10	110	120
Shoalhaven Heads	n	N.S.W.	Shoalhaven	1	121	122	129	251	(a)	(a)	355
Sidmouth	n	Tas.	Beaconsfield	14	19	33	17	50	48	60	108
Silkwood	n	Qld	Johnstone	17	79	96	10	106	56	281	337
Silkwood East	n	Qld	Johnstone	3	53	56	2	58	14	184	198
Silvan	n	Vic.	Lillydale	49	57	106	12	118	178	193	371
Silverdale	n	N.S.W.	Wollondilly	11	30	41	16	57	45	89	134
Simpson	n	Vic.	Heytesbury, Otway	3	18	21	4	25	16	94	110
Singleton	u	N.S.W.	Singleton (M)	..	..	1650	77	1727	..	..	6188
Skipton	n	Vic.	Hampden, Ripon	12	151	163	9	172	34	502	536
Skye	n	Vic.	Cranbourne	12	45	57	4	61	51	180	231
Slacks Creek	n	Qld	Albert, South Eastern†	31	221	252	23	275	127	806	933
Slade Point	u	Qld	Pioneer	..	..	331	49	380	..	..	1152
Smeaton	n	Vic.	Creswick	10	31	41	1	42	41	101	142
Smithfield	n	Qld	Mulgrave	29	22	51	8	59	107	88	195
Smiths Gully	n	Vic.	Eitham	14	16	30	4	34	56	55	111
Smithton	u	Tas.	Circular Head	..	..	713	21	734	..	..	2698
Smithtown-Gladstone	u	N.S.W.	Macleay	..	..	310	19	329	..	..	1101
Smythesdale	n	Vic.	Grenville	16	34	50	10	60	65	97	162
Snake Valley	n	Vic.	Ripon	23	52	75	12	87	76	174	250
Snowtown	t	S.A.	Snowtown	2	152	154	14	168	(a)	(a)	557
Snug	t	Tas.	Kingborough	5	148	153	21	174	26	501	527
Soldiers Point	n	N.S.W.	Port Stephens	1	83	84	94	178	(a)	(a)	244
Somers	n	Vic.	Hastings	..	75	75	233	308	..	210	210
Somersby	n	N.S.W.	Gosford, Wyong	2	31	33	10	43	(a)	(a)	122
Somerset Dam	n	Qld	Esk	..	40	40	49	89	..	102	102
Somerton	n	N.S.W.	Cockburn, Peel	3	33	36	1	37	15	105	120
Somerville	n	Vic.	Hastings	37	164	201	21	222	138	589	727
Sorell-Midway Point	u	Tas.	Sorell	..	..	451	54	505	..	..	1652
South Arm	n	Tas.	Clarence	8	37	45	59	104	30	105	135
South West Rocks	u*	N.S.W.	Macleay	..	..	210	128	338	..	..	635
Southbrook	n	Qld	Jondaryan, Pittsworth	14	23	37	8	45	61	95	156
Southend	n	S.A.	Millicent	..	22	22	31	53	..	103	103
Southern Cross	t	W.A.	Yilgarn	3	201	204	11	215	..	844	853
Southgate	n	N.S.W.	Copmanhurst	12	15	27	4	31	54	48	102
Spalding	n	S.A.	Spalding	6	77	83	9	92	22	249	271

(a) Not available for publication.



**POPULATION AND DWELLINGS IN LOCALITIES WITH TWENTY DWELLINGS OR MORE AND ONE HUNDRED PERSONS OR MORE: AUSTRALIA, CENSUS, 30 JUNE 1966**

Locality	Class (see notes)	State	Local government area (Shire except where otherwise indicated)	Dwellings					Persons		
				Farm	Non-farm	Total occupied	Un-occupied	Total	Farm	Non-farm	Total
Spearwood	n	W.A.	Cockburn	132	158	290	18	308	561	562	1123
Speed	n	Vic.	Karkaroc	2	32	34	2	36	(a)	(a)	125
Spinifex Hill	n	W.A.	Port Hedland	..	35	35	..	35	..	132	132
Sprent	n	Tas.	Ulverstone	20	15	35	5	40	88	60	148
Spreyton	n	Tas.	Devonport, Latrobe	28	124	152	14	166	103	497	600
Spring Hill	n	N.S.W.	Canobolas	6	44	50	4	54	31	151	182
Spring Ridge	n	N.S.W.	Tamarang	9	37	46	6	52	38	138	176
Springfield	n	Tas.	Scottsdale	19	13	32	7	39	83	42	125
Springhurst	n	Vic.	Rutherglen, Wangaratta	14	38	52	7	59	39	164	203
Springsure	t	Qld	Bauhinia	13	161	174	25	199	18	691	709
Springton	n	S.A.	Mount Pleasant	19	21	40	1	41	59	59	118
Stanhope	t	Vic.	Waranga	13	139	152	13	165	55	510	565
Stanley	n	Vic.	Beechworth	25	24	49	13	62	87	72	159
Stanley	t	Tas.	Circular Head	..	193	193	9	202	..	691	691
Stansbury	n	S.A.	Yorketown	9	115	124	50	174	31	370	401
Stanthorpe	u	Qld	Stanthorpe	..	..	1036	112	1148	..	..	3641
Stawell	u	Vic.	Stawell (T)	..	..	1753	93	1846	..	..	5909
Stenhouse Bay	n	S.A.	Warooka	2	38	40	..	40	(a)	(a)	144
Stirling Crossing	n	Qld	Widgee	..	31	31	3	34	..	129	129
Stirling North	t	S.A.	Kanyaka, Wilmington	8	162	170	8	178	24	691	715
Stockinbingal	n	N.S.W.	Jindalee	16	80	96	8	104	52	245	297
Stockwell	n	S.A.	Angaston, Kapunda	8	30	38	1	39	25	89	114
Stokers Siding	n	N.S.W.	Tweed	12	27	39	3	42	42	109	151
Stoneville	n	W.A.	Mundaring	22	14	36	6	42	87	45	132
Storeys Creek	n	Tas.	Fingal	..	56	56	2	58	..	288	288
Stowport	n	Tas.	Burnie	23	23	46	1	47	83	80	163
Strahan	t	Tas.	Strahan	3	113	116	36	152	7	435	442
Stratford	t	Vic.	Avon	3	190	193	13	206	12	676	688
Stratford	n	N.S.W.	Gloucester	8	36	44	7	51	28	145	173
Strathalbyn	u	S.A.	Strathalbyn (M)	..	..	459	46	505	..	..	1449
Strathblane	n	Tas.	Esperance	10	16	26	22	48	41	63	104
Strathfieldsaye	n	Vic.	Strathfieldsaye	28	9	37	2	39	113	30	143
Strathmerton	n	Vic.	Numurkah	9	99	108	4	112	38	406	444
Strathpine	n	Qld	Pine Rivers	16	433	449	28	477	67	1764	1831
Streaky Bay	t	S.A.	Streaky Bay	3	211	214	24	238	12	725	737
Streatham	n	Vic.	Ararat, Ripon	9	25	34	2	36	27	89	116
Stroud	t	N.S.W.	Stroud	16	134	150	19	169	47	488	535
Stroud Road	n	N.S.W.	Stroud	11	38	49	7	56	39	149	188
Stuart	n	Qld	Townsville (C)	6	59	65	2	67	19	237	256
Stuart Town	n	N.S.W.	Wellington	15	56	71	14	85	45	211	256
Stuarts Point	n	N.S.W.	Macleay	1	58	59	18	77	(a)	(a)	223
Sturt Upper	n	S.A.	Meadows, Mitcham (C), Stirling	8	39	47	8	55	30	140	170
Sulphur Creek	n	Tas.	Penguin	16	102	118	3	121	51	374	425
Summertown	n	S.A.	East Torrens	45	66	111	11	122	175	243	418
Sunbury	u	Vic.	Bulla	..	..	566	23	589	..	..	3526
Sunny Cliffs	n	Vic.	Mildura	31	11	42	5	47	95	42	137
Surat	t	Qld	Warroo	2	154	156	11	167	(a)	(a)	591
Sussex Inlet	u*	N.S.W.	Shoalhaven	..	..	152	248	400	..	..	386
Sutton Forest	n	N.S.W.	Wingecarribee	13	33	46	14	60	32	102	134
Sutton Town	n	S.A.	Mount Gambier	29	18	47	2	49	118	54	172
Swan Hill	u	Vic.	Swan Hill (C)	..	..	1919	88	2007	..	..	7381
Swan Middle	n	W.A.	Swan-Guildford	7	174	181	10	191	27	736	763
Swan Reach	n	Vic.	Tambo	15	17	32	4	36	56	50	106
Swan Reach	n	S.A.	Sedan, Waikerie	10	48	58	59	117	43	154	197
Swan Upper	n	W.A.	Swan-Guildford	25	12	37	2	39	91	42	133
Swan View	n	W.A.	Mundaring, Swan-Guildford	2	135	137	12	149	(a)	(a)	488
Swansea	n	Tas.	Glamorgan	15	124	139	24	163	51	402	453
Swifts Creek	n	Vic.	Ormeo	13	66	79	3	82	41	287	328
Sydenham	n	Vic.	Keilor, Melton	6	27	33	..	33	29	107	136
Sydney Metropolitan Area	M	N.S.W.	..	..	..	706595	37174	743769	..	..	2446345
<b>T.</b>											
Tabulam	n	N.S.W.	Copmanhurst, Kyogle, Tenterfield	7	34	41	6	47	18	99	117
Tacoma	n	N.S.W.	Wyong	2	43	45	17	62	(a)	(a)	152
Tahmoor	t	N.S.W.	Wollondilly	2	149	151	19	170	(a)	(a)	483
Tailem Bend	u	S.A.	Meningie	..	..	506	51	557	..	..	1947
Talbingo	n	N.S.W.	Tumut	1	56	57	16	73	(a)	(a)	215
Talbot	n	Vic.	Talbot and Clunes	23	96	119	14	133	68	303	371
Tallangatta	u	Vic.	Towong	..	..	284	11	295	..	..	1000
Tallarook	n	Vic.	Seymour	12	53	65	2	67	49	203	252
Tallong	n	N.S.W.	Mulwarae	8	22	30	2	32	26	84	110
Tallygaroopna	n	Vic.	Shepparton	2	35	37	5	42	(a)	(a)	145
Talwood	n	Qld	Waggamba	..	50	50	3	53	..	190	190
Tambar Springs	n	N.S.W.	Coonabarabran, Liverpool Plains	10	44	54	2	56	44	147	191
Tambellup	n	W.A.	Tambellup	5	106	111	10	121	19	336	355
Tambo	t	Qld	Tambo	1	126	127	14	141	(a)	(a)	519
Tamborine North	n	Qld	Beaudesert	16	78	94	46	140	47	224	271

(a) Not available for publication.

**POPULATION AND DWELLINGS IN LOCALITIES WITH TWENTY DWELLINGS OR MORE AND ONE HUNDRED PERSONS OR MORE: AUSTRALIA, CENSUS, 30 JUNE 1966**

Locality	Class (see notes)	State	Local government area (Shire except where otherwise indicated)	Dwellings					Persons		
				Farm	Non-farm	Total occupied	Un-occupied	Total	Farm	Non-farm	Total
Tammin	n	W.A.	Tammin	2	90	92	21	113	(a)	(a)	341
Tamworth	u	N.S.W.	Tamworth (C)	..	..	5782	314	6096	..	..	21680
Tangambalanga	n	Vic.	Yackandandah	6	71	77	1	78	31	268	299
Tanilba Bay	n	N.S.W.	Port Stephens	..	36	36	40	76	..	105	105
Tannum Sands	n	Qld	Calliope	..	84	84	80	164	..	290	290
Tannymorel	n	Qld	Glengallan	18	16	34	6	40	68	48	116
Tantanoola	n	S.A.	Port MacDonnell, Tantanoola	13	80	93	7	100	49	325	374
Tanunda	u	S.A.	Tanunda	..	..	636	30	666	..	..	1986
Tara	u	Qld	Tara	..	..	251	21	272	..	..	1046
Taradale	n	Vic.	Metcalfe	20	42	62	7	69	59	139	198
Tarago	n	N.S.W.	Mulwarae	5	28	33	..	33	16	112	128
Taralga	n	N.S.W.	Mulwarae	16	90	106	17	123	56	304	360
Tarcutta	n	N.S.W.	Kyeamba	7	90	97	4	101	30	299	329
Taree	u	N.S.W.	Taree (M)	..	..	2990	190	3180	..	..	10560
Tarlee	n	S.A.	Riverton	7	38	45	4	49	23	116	139
Tarnagulla	n	Vic.	Bet Bet	3	67	70	21	91	7	165	172
Taroom	t	Qld	Taroom	1	187	188	32	220	(a)	(a)	683
Tarpeena	t	S.A.	Mount Gambier	4	111	115	13	128	17	424	441
Tarraleah	u	Tas.	Hamilton	1	140	141	30	171	(a)	(a)	650
Tarrington	n	Vic.	Dundas	32	20	52	1	53	133	73	206
Tatana	n	Tas.	Beaconsfield	4	37	41	3	44	10	124	134
Tathra	n	N.S.W.	Imlay, Mumbulla	..	136	136	72	208	..	463	463
Tatura	u	Vic.	Rodney	..	..	664	45	709	..	..	2496
Tawonga	n	Vic.	Bright	8	49	57	10	67	33	164	197
Tawonga South	n	Vic.	Bright	7	45	52	12	64	22	149	171
Taylors Arm	n	N.S.W.	Nambucca	5	30	35	4	39	24	131	155
Te Kowai	n	Qld	Pioneer	15	17	32	1	33	63	64	127
Tea Gardens	n	N.S.W.	Port Stephens, Stroud	..	151	151	31	182	..	437	437
Tecoma	n	Vic.	Sherbrooke	..	30	30	10	40	..	144	144
Telegraph Point	n	N.S.W.	Hastings	5	78	83	5	88	25	280	305
Temora	u	N.S.W.	Temora (M)	..	..	1291	55	1346	..	..	4536
Tempy	n	Vic.	Karkaroc, Walpeup	7	25	32	1	33	30	89	119
Tennant Creek	u	N.T.	Tennant Creek	..	..	262	13	275	..	..	1001
Tenterfield	u	N.S.W.	Tenterfield (M)	..	..	926	64	990	..	..	3270
Terang	u	Vic.	Hampden	..	..	571	40	611	..	..	1991
Terowie	t	S.A.	Hallett	1	111	112	37	149	(a)	(a)	448
Terranora	n	N.S.W.	Tweed	23	27	50	6	56	95	111	206
Terrigal-Wamberal	u	N.S.W.	Gosford	..	..	883	732	1615	..	..	2492
Terry Hills	n	N.S.W.	Warringah	59	209	268	19	287	222	745	967
Tewantin-Noosa	u	Qld	Noosa	..	..	831	354	1185	..	..	2724
Texas	u	Qld	Inglewood	..	..	305	16	321	(a)	(a)	1230
Thallon	n	Qld	Balonne	7	39	41	..	41	37	197	182
Thangool	n	Qld	Banana	..	50	57	2	59	..	197	234
Tharbogang	n	N.S.W.	Wade	19	33	52	2	54	79	133	212
Thargomindah	n	Qld	Bulloo	2	42	44	..	44	(a)	(a)	224
The Caves	n	Qld	Livingstone	6	23	29	3	32	26	79	105
The Channon	n	N.S.W.	Terania	11	21	32	5	37	41	72	113
The Entrance	u	N.S.W.	Wyong	..	..	3361	3025	6386	..	..	9131
The Oaks	t	N.S.W.	Wollondilly	1	103	104	2	106	(a)	(a)	399
The Patch	n	Vic.	Sherbrooke	25	89	114	29	143	92	260	352
The Point	n	S.A.	Mobilong	18	11	29	..	29	72	38	110
The Rock	t	N.S.W.	Lockhart	5	117	122	8	130	17	430	447
The Summit	n	Qld	Stanthorpe	39	31	70	18	88	139	101	240
Theodore	t	Qld	Banana	4	157	161	8	169	19	621	640
Thirlmere	t	N.S.W.	Wollondilly	19	134	153	11	164	55	464	519
Thornlands	n	Qld	Redland	47	81	128	19	147	162	323	485
Thornton	n	Vic.	Alexandra	9	46	55	5	60	39	155	194
Thornton-Beresfield	u	N.S.W.	Maitland (C), Newcastle (C)	..	..	1286	39	1325	..	..	4785
Thorpdale	n	Vic.	Narracan	17	49	66	8	74	55	162	217
Thredbo Village	n	N.S.W.	Snowy River	..	38	38	15	53	..	281	281
Three Springs	n	W.A.	Three Springs	6	127	133	6	139	22	548	570
Thulimbah	n	Qld	Stanthorpe	27	18	45	15	60	102	67	169
Thursday Island	u	Qld	Thursday Island (T)	..	..	386	15	401	..	..	2551
Tiaro	n	Qld	Tiaro	11	52	63	2	65	54	192	246
Tibooburra	n	N.S.W.	Not Incorporated	..	35	35	8	43	..	158	158
Timboon	n	Vic.	Heytesbury	22	161	183	5	188	89	598	687
Tin Can Bay	n	Qld	Widgee	..	148	148	75	223	..	513	513
Tinamba	n	Vic.	Maffra	23	25	48	1	49	88	85	173
Tingha	t	N.S.W.	Guyra	..	81	81	9	90	..	272	272
Tingoorra	n	Qld	Wondai	14	18	32	5	37	55	64	119
Tinonee	n	N.S.W.	Manning	9	64	73	5	78	31	217	248
Tintinara	n	S.A.	Coonalpyn Downs	4	80	84	2	86	18	355	373
Tivoli Lower	n	Qld	Ipswich (C), Moreton	..	60	60	3	63	..	258	258
Tocumwal	u	N.S.W.	Berrigan	..	..	333	10	343	..	..	1262
Tolga	t	Qld	Atherton	18	145	163	8	171	45	531	576
Tom Price	t	W.A.	Tableland	..	(a)	(a)	..	(a)	..	549	549
Tomago	n	N.S.W.	Port Stephens	..	36	36	14	50	..	211	211
Tomerong	n	N.S.W.	Shoalhaven	13	34	47	7	54	42	116	158
Tone River Mill	n	W.A.	Manjimup	..	48	48	13	61	..	163	163
Tongala	t	Vic.	Deakin	16	257	273	12	285	66	917	983

(a) Not available for publication.

**POPULATION AND DWELLINGS IN LOCALITIES WITH TWENTY DWELLINGS OR MORE AND ONE HUNDRED PERSONS OR MORE: AUSTRALIA, CENSUS, 30 JUNE 1966**

Locality	Class (see notes)	State	Local government area (Shire except where otherwise indicated)	Dwellings					Persons		
				Farm	Non-farm	Total occupied	Un-occupied	Total	Farm	Non-farm	Total
Toobanna	n	Qld	Hinchinbrook	13	49	62	4	66	58	189	247
Toodyay	t	W.A.	Toodyay	3	174	177	11	188	7	703	710
Toogoolawah	t	Qld	Esk	5	232	237	13	250	19	702	721
Toolamba	n	Vic.	Rodney	4	34	38	2	40	15	136	151
Toolangi	n	Vic.	Healesville	15	37	52	6	58	52	107	159
Tooleybuc	n	N.S.W.	Wakool	12	21	33	1	34	51	85	136
Toongabbie	n	Vic.	Rosedale	26	19	45	2	47	87	50	137
Toora	n	Vic.	South Gippsland	25	143	168	14	182	82	502	584
Tooradin	n	Vic.	Cranbourne	10	86	96	22	118	31	290	321
Tooraweenah	n	N.S.W.	Gilgandra	7	36	43	11	54	21	120	141
Toowoomba	u	Qld	Toowoomba (C)	..	..	14133	892	15025	..	..	52139
Torbanlea	n	Qld	Burrum	2	85	87	9	96	(a)	(a)	294
Torquay	u	Vic.	Barrabool, South Barwon	..	..	467	593	1060	..	..	1477
Torrens Creek	n	Qld	Flinders	2	20	22	4	26	(a)	(a)	109
Torrington	n	N.S.W.	Severn, Tenterfield	9	31	40	1	41	30	89	119
Tottenham	n	N.S.W.	Lachlan	8	113	121	7	128	25	445	470
Toukley-Gorokan-Budgewoi	u	N.S.W.	Wyong	..	..	2353	2282	4635	..	..	6658
Townsville	u	Qld	Townsville (C)	..	..	14660	546	15206	..	..	56768
Trafalgar	n	Vic.	Narracan	..	..	493	25	518	..	..	1729
Trangie	t	N.S.W.	Timbregongie	7	235	242	16	258	40	892	932
Traralgon	u	Vic.	Traralgon (C)	..	..	3521	141	3662	..	..	14079
Trayning	n	W.A.	Trayning	2	53	55	..	55	(a)	(a)	234
Trebonne	n	Qld	Hinchinbrook	21	55	76	4	81	81	231	312
Trentham	t	Vic.	Kyneton	12	198	210	20	230	48	599	647
Tresco	n	Vic.	Kerang, Swan Hill	24	11	35	3	38	98	42	140
Triabunna	n	Tas.	Spring Bay	25	124	149	11	160	98	466	564
Trinity Beach	n	Qld	Mulgrave	8	45	53	13	66	27	139	166
Trundle	t	N.S.W.	Goobang	2	175	177	16	193	(a)	(a)	618
Truro	n	S.A.	Truro	12	50	62	9	71	42	162	204
Tucabia	n	N.S.W.	Ulmarra	6	35	41	..	41	14	122	136
Tuggerah	n	N.S.W.	Wyong	16	69	85	17	102	57	208	265
Tullah	n	Tas.	Zeehan	..	32	32	1	33	..	125	125
Tullamore	n	N.S.W.	Goobang, Lachlan	2	92	94	13	107	(a)	(a)	346
Tullibigeal	n	N.S.W.	Lachlan	1	44	45	3	48	(a)	(a)	178
Tully	u	Qld	Cardwell	..	..	784	33	817	..	..	2860
Tully Lower	n	Qld	Cardwell	22	13	35	..	35	88	41	129
Tumbarumba	u	N.S.W.	Tumbarumba	..	..	374	14	388	..	..	1443
Tumbulgum	n	N.S.W.	Tweed	11	72	83	..	83	42	250	292
Tunaby Bay	t	S.A.	Tumby Bay	..	237	237	37	274	..	781	781
Tumut	u	N.S.W.	Tumut	..	..	1150	36	1186	..	..	4277
Tunbridge	n	Tas.	Oatlands, Ross	11	52	63	5	68	28	193	221
Tungamah	n	Vic.	Tungamah	6	66	72	12	84	22	244	266
Tunnack	n	Tas.	Oatlands	16	12	28	5	33	62	41	103
Turners Beach	n	Tas.	Ulverstone	1	68	69	27	96	(a)	(a)	265
Tuross Head	n	N.S.W.	Eurobodalla	..	58	58	126	184	..	144	144
Turtle Backed Island (see Yam Island)	n	Qld	..	..	..	..	..	..	..	..	..
Two Wells	n	S.A.	Mallala	26	94	120	11	131	94	315	409
Tyabb	n	Vic.	Hastings	25	99	124	39	163	84	324	408
Tyalgum	n	N.S.W.	Tweed	6	51	57	5	62	19	194	213
Tyers	n	Vic.	Rosedale, Traralgon	11	33	44	2	46	53	156	209
Tynong	n	Vic.	Berwick	20	47	67	8	75	62	193	255
Tyntynder South	n	Vic.	Swan Hill	21	10	31	1	32	92	45	137
<b>U.</b>											
Uki	n	N.S.W.	Tweed	8	49	57	5	62	39	174	213
Ulladulla	u	N.S.W.	Shoalhaven	..	..	496	284	780	..	..	1661
Ulmarra	n	N.S.W.	Ulmarra	20	127	147	6	153	85	445	530
Ulong	n	N.S.W.	Coffs Harbour	2	45	47	11	58	(a)	(a)	188
Ultima	n	Vic.	Swan Hill	6	72	78	5	83	26	272	298
Ulverstone	u	Tas.	Ulverstone	..	..	1937	129	2066	..	..	6842
Undera	n	Vic.	Rodney	16	19	35	1	36	76	80	156
Underbool	n	Vic.	Walpeup	3	87	90	7	97	16	301	317
Ungarie	t	N.S.W.	Bland	6	118	124	8	132	21	441	462
Uraidla	n	S.A.	East Torrens	41	90	131	14	145	157	347	504
Uralla	u	N.S.W.	Uralla	..	..	466	45	511	..	..	1614
Urana	t	N.S.W.	Urana	2	115	117	8	125	(a)	(a)	500
Uranquinty	n	N.S.W.	Kyeamba, Mitchell	21	73	94	2	96	85	277	362
Urbenville	n	N.S.W.	Kyogle, Tenterfield	4	95	99	16	115	19	339	358
Uriarra Forest	n	A.C.T.	Rural	1	25	26	10	36	(a)	(a)	114
Urunga	u*	N.S.W.	Bellingen	..	..	286	93	379	..	..	924
<b>V.</b>											
Vasse	n	W.A.	Busselton	15	28	43	7	50	46	77	123
Verdun	n	S.A.	Mount Barker, Onkaparinga, Stirling	28	26	54	12	66	91	69	160
Vervale	n	Vic.	Berwick	21	6	27	3	30	83	19	102
Victor Harbor	u	S.A.	Encounter Bay, Victor Harbor (M)	..	..	1053	582	1635	..	..	3128
Victoria Estate	n	Qld	Hinchinbrook	12	96	108	5	113	45	496	541

(a) Not available for publication.

**POPULATION AND DWELLINGS IN LOCALITIES WITH TWENTY DWELLINGS OR MORE AND ONE HUNDRED PERSONS OR MORE: AUSTRALIA, CENSUS, 30 JUNE 1966**

Locality	Class (see notes)	State	Local government area (Shire except where otherwise indicated)	Dwellings					Persons		
				Farm	Non-farm	Total occupied	Un-occupied	Total	Farm	Non-farm	Total
Victoria Point	u*	Old	Redland	..	..	203	68	271	..	..	593
Victoria River Downs Station	n	N.T.	Timber Creek	18	8	26	1	27	94	23	117
Vineyard	n	N.S.W.	Baulkham Hills, Blacktown (M), Windsor (M)	20	107	127	15	142	75	397	472
Vinifera	n	Vic.	Swan Hill	36	5	41	1	42	152	21	173
Violet Town	n	Vic.	Violet Town	16	130	146	19	165	42	402	444
Virginia	n	S.A.	Mallala, Munno Para	98	46	144	12	156	388	191	579
<b>W.</b>											
Waaia	n	Vic.	Nathalia, Numurkah	18	18	36	1	37	74	67	141
Wagga Wagga	u	N.S.W.	Wagga Wagga (C)	..	..	6835	319	7154	..	..	25819
Wagin	u	W.A.	Wagin	..	..	432	19	451	..	..	1750
Wagstaff	n	N.S.W.	Gosford	..	47	47	7	54	..	107	107
Wahgunyah	n	Vic.	Rutherglen	5	114	119	4	123	20	353	373
Waikerie	t	S.A.	Waikerie	3	265	268	10	278	11	978	989
Wakool	u	N.S.W.	Wakool	7	55	62	..	62	28	231	259
Walcha	n	N.S.W.	Walcha	..	..	446	29	475	..	..	1544
Walgett	u	N.S.W.	Walgett	..	..	474	15	489	..	..	1985
Walgett River Bank Aboriginal Reserve	n	N.S.W.	Walgett	1	41	42	..	42	(a)	(a)	286
Walkamin	n	Old	Atherton	15	14	29	7	36	49	61	110
Walkerston	t	Old	Pioneer	6	171	177	5	182	22	651	673
Walla Walla	n	N.S.W.	Culcairn	11	110	121	10	131	44	359	403
Wallabadah	n	N.S.W.	Tamarang	18	40	58	8	66	52	147	199
Wallace	n	Vic.	Bungaree, Buninyong	18	23	41	4	45	48	91	139
Wallacia	n	N.S.W.	Liverpool (C), Penrith (C), Wollondilly	25	75	100	13	113	89	263	352
Wallalong	n	N.S.W.	Port Stephens	13	15	28	2	30	47	58	105
Wallan	n	Vic.	Kilmore	11	36	47	2	49	51	156	207
Wallan East	n	Vic.	Kilmore	1	25	26	2	32	(a)	(a)	127
Waliangarra	t	Qld	Stanthorpe	3	154	157	2	159	11	620	631
Wallerawang	u	S.A.	Wallerawang (M)	7	..	676	171	847	..	..	2094
Wallerville	n	Qld	Kolan	..	65	72	6	78	26	266	292
Wallendbeen	n	N.S.W.	Demondrille, Jindalee	6	58	64	8	72	17	238	255
Wallerawang	u	N.S.W.	Blaxland	..	..	396	65	461	..	..	1580
Wallington	n	Vic.	Bellarine	41	15	56	2	58	152	35	187
Walliston	n	W.A.	Kalamunda	15	28	43	6	49	62	100	162
Walloon	n	Qld	Moreton	9	31	40	3	43	36	112	148
Wallumbilla	n	Qld	Bendemere	5	86	91	5	96	17	329	346
Walpeup	n	Vic.	Walpeup	..	41	41	2	43	..	159	159
Walpole	n	W.A.	Manjimup	1	44	45	33	78	(a)	(a)	143
Walwa	n	Vic.	Towong	12	57	69	5	74	48	218	266
Wamoon	n	N.S.W.	Leeton	27	33	60	3	63	101	131	232
Wamuran	n	Qld	Caboolture	31	14	45	1	46	133	49	182
Wandandian	n	N.S.W.	Shoalhaven	9	23	32	7	39	30	87	117
Wandiligong	n	Vic.	Bright	9	39	48	28	76	25	107	132
Wandin North	n	Vic.	Lillydale	56	168	224	23	247	179	489	668
Wandoan	t	Qld	Taroom	..	135	135	9	144	..	514	514
Wandong	n	Vic.	Kilmore	8	30	38	8	46	21	100	121
Wangan	t	Qld	Johnstone	..	126	126	1	127	..	483	483
Wangaratta	u	Vic.	Wangaratta (C)	..	..	3997	142	4139	..	..	15175
Wangi-Rathmines	u	N.S.W.	Lake Macquarie	..	..	746	373	1119	..	..	2401
Wantirna	n	Vic.	Knox	40	173	213	8	221	146	686	832
Waratah	n	Tas.	Waratah	..	69	69	6	75	..	267	267
Warburton	u	Vic.	Upper Yarra	..	..	466	125	591	..	..	1545
Warburton East	n	Vic.	Upper Yarra	10	46	56	25	81	40	140	180
Wardell	n	N.S.W.	Tintenbar	9	54	63	4	67	35	152	187
Wards River	n	N.S.W.	Stroud	7	31	38	8	46	25	110	135
Warialda	u	N.S.W.	Yallaro	..	..	340	31	371	..	..	1324
Warialda Rail	n	N.S.W.	Yallaro	5	42	47	3	50	15	221	236
Warnertown	n	S.A.	Pirie	16	9	25	5	30	70	41	111
Warnervale	n	N.S.W.	Wyong	19	38	57	17	74	58	145	203
Warooka	n	S.A.	Warooka	8	77	85	8	93	22	239	261
Waroona	u	W.A.	Waroona	..	..	283	12	295	..	..	1013
Warra	n	Qld	Wambo	3	40	43	5	48	19	149	168
Warracknabeal	u	Vic.	Warracknabeal	..	..	960	54	1014	..	..	3151
Warragamba	u	N.S.W.	Wollondilly	..	..	458	59	517	..	..	1697
Warragul	u	Vic.	Warragul	..	..	1825	83	1908	..	..	6846
Warrandyte	u	Vic.	Doncaster and Templestowe	..	..	316	21	337	..	..	1085
Warrandyte North	n	Vic.	Eltham	..	77	77	41	118	..	225	225
Warrandyte South	n	Vic.	Croydon, Doncaster and Templestowe, Lillydale	32	61	93	6	99	108	219	327
Warranwood	n	Vic.	Croydon, Lillydale	1	53	54	2	56	(a)	(a)	241
Warrell Creek	n	N.S.W.	Nambucca	11	34	45	3	48	41	140	181
Warren	u	N.S.W.	Warren	..	..	440	22	462	..	..	1678
Warrenheip	n	Vic.	Bungaree, Buninyong	32	34	66	2	68	147	136	283
Warrion	n	Vic.	Colac	21	19	40	3	43	71	69	140
Warrnambool	u	Vic.	Warrnambool (C)	..	..	4624	215	4839	..	..	17499
Warwick	u	Vic.	Warwick (C)	..	..	2651	169	2820	..	..	10065
Wasleys	n	S.A.	Mudia Wirra	11	55	66	11	77	30	176	206
Waterfall	n	N.S.W.	Sutherland	1	101	102	3	105	(a)	(a)	342
Waterford	n	Qld	Beaudesert	8	32	40	6	46	41	115	156

(a) Not available for publication.

**POPULATION AND DWELLINGS IN LOCALITIES WITH TWENTY DWELLINGS OR MORE AND ONE HUNDRED PERSONS OR MORE: AUSTRALIA, CENSUS, 30 JUNE 1966**

Locality	Class (see notes)	State	Local government area (Shire except where otherwise indicated)	Dwellings					Persons		
				Farm	Non-farm	Total occupied	Un-occupied	Total	Farm	Non-farm	Total
Watervale	n	S.A.	Upper Wakefield	25	30	55	6	61	86	86	172
Watheroo	n	W.A.	Moora	7	29	36	7	43	22	124	146
Wattamondara	n	N.S.W.	Waugoola	13	19	32	4	36	55	77	132
Wattle Flat	n	N.S.W.	Turon	9	28	37	12	49	34	88	122
Wattle Glen	n	Vic.	Diamond Valley, Eltham	23	71	94	21	115	83	251	334
Wattle Grove	n	W.A.	Canning, Gosnells, Kalamunda	..	92	92	10	102	..	350	350
Waubra	n	Vic.	Ballarat, Lexton, Talbot and Clunes	11	15	26	8	34	45	69	114
Wauchope	u	N.S.W.	Hastings	..	..	865	18	883	..	..	3169
Wauru Ponds	n	Vic.	Barrabool, South Barwon	27	9	36	..	36	109	41	150
Wayatinah Hydro-electric Commission Settlement	t	Tas.	Hamilton	..	218	218	9	227	..	1140	1140
Wedderburn	t	Vic.	Korong	12	240	252	24	276	49	762	811
Wee Waa	u	N.S.W.	Namoi	..	..	345	21	366	..	..	1488
Weethalle	n	N.S.W.	Bland	6	58	64	1	65	14	198	212
Welby	n	N.S.W.	Mittagong	2	64	66	15	81	(a)	(a)	225
Wellington	u	N.S.W.	Wellington	..	..	1605	114	1719	..	..	5825
Welshpool	n	Vic.	South Gippsland	20	55	75	8	83	77	179	256
Wemen	n	Vic.	Swan Hill	13	7	20	5	25	62	38	100
Wentworth	u	N.S.W.	Wentworth	..	..	306	11	317	..	..	1083
Werribee	u	Vic.	Werribee	..	..	1952	73	2025	..	..	8228
Werribee Metropolitan Farm	n	Vic.	Werribee	3	25	28	..	28	14	115	129
Werribee South	n	Vic.	Werribee	80	62	142	17	159	372	213	585
Werrimull	n	Vic.	Mildura	2	32	34	1	35	(a)	(a)	136
Werris Creek	u	N.S.W.	Peel	..	..	566	33	599	..	..	2118
Wesley Vale	n	Tas.	Latrobe	23	45	68	2	70	83	159	242
West Wyalong	u	N.S.W.	Bland	..	..	772	33	805	..	..	2858
Westbury	t	Tas.	Westbury	31	266	297	20	317	125	872	997
Western Junction	n	Tas.	Swan Hill	8	30	38	5	43	18	126	144
Westerway	n	Tas.	Hamilton, New Norfolk	13	57	70	8	78	47	237	284
Westwood	n	Qld	Fitzroy	6	32	38	7	45	18	110	128
Wexcombe	n	W.A.	Swan-Guildford	..	92	92	8	100	..	319	319
Whealers Hill	n	Vic.	Waverley (C)	27	26	53	3	56	98	101	199
White Rock	n	Qld	Mulgrave	25	58	83	3	86	103	203	306
Whitemark	n	Tas.	Flinders	4	51	55	5	60	9	200	209
Whitfield	n	Vic.	Oxley	17	37	54	3	57	75	141	216
Whitton	n	N.S.W.	Leeton	14	61	75	13	88	40	255	295
Whorouly	n	Vic.	Oxley	23	22	45	4	49	78	89	167
Whyalla	u	S.A.	Whyalla (C)	..	..	5067	192	5259	..	..	22121
Wiangaroo	n	N.S.W.	Kyogle	7	44	51	7	58	27	168	195
Wickepin	n	W.A.	Wickepin	4	64	68	7	75	9	265	274
Wilberforce	n	N.S.W.	Colo	38	131	169	18	187	140	418	558
Wilcannia	t	N.S.W.	Central Darling	..	199	199	22	221	..	790	790
Wildes Meadow	n	N.S.W.	Wingecarribee	10	19	29	2	31	41	66	107
Willaura	t	Vic.	Ararat	4	148	152	9	161	10	482	492
Williams	n	W.A.	Williams	4	96	100	14	114	14	382	396
Williamsford	n	Tas.	Zeehan	..	36	36	8	44	..	163	163
Williamstown	n	S.A.	Barossa	43	130	173	14	187	148	421	569
Williamstown	n	N.S.W.	Port Stephens	18	40	58	3	61	54	129	183
Willow Grove	n	Vic.	Narracan	11	19	30	3	33	48	76	124
Willow Tree	n	N.S.W.	Murrurundi, Tamarang	7	80	87	9	96	23	280	303
Willunga	n	S.A.	Willunga	34	153	187	16	203	110	481	591
Wilmington	n	S.A.	Wilmington	8	84	92	16	108	32	261	293
Wilmot	n	Tas.	Kentish	21	33	54	..	54	96	120	216
Wilton	n	N.S.W.	Wollondilly	7	26	33	12	45	16	92	108
Winchelsea	t	Vic.	Winchelsea	5	226	231	23	254	21	886	907
Windorah	n	Qld	Barcoo	..	26	26	..	26	..	127	127
Wingello	n	N.S.W.	Wingecarribee	15	37	52	1	53	48	144	192
Wingham	u	N.S.W.	Wingham (M)	..	..	798	53	851	..	..	2827
Winkie	n	S.A.	Berri	45	18	63	3	66	181	50	231
Winnaleah	n	Tas.	Ringarooma	14	54	68	8	76	45	172	217
Winslow	n	Vic.	Warrnambool	23	4	27	4	31	89	11	100
Winton	u	Qld	Winton	..	..	405	57	462	..	..	1667
Wirrabara	n	S.A.	Port Germein	10	107	117	8	125	39	320	359
Wirrulla	n	S.A.	Streaky Bay	1	29	30	..	30	(a)	(a)	129
Wiseleigh	n	Vic.	Tambo	14	15	29	4	33	46	56	102
Wisemans Ferry	n	N.S.W.	Baulkham Hills, Colo, Gosford, Hornsby	3	33	36	31	67	9	113	122
Wittenoom Gorge	t	W.A.	Tableland	..	181	181	21	202	..	876	876
Wokalup	n	W.A.	Harvey	18	20	38	6	44	80	78	158
Wollert	n	Vic.	Whittlesea	12	15	27	..	27	42	69	111
Wollongbar	n	N.S.W.	Gundurimba, Tintenbar	20	14	34	4	38	113	39	152
Wollongong	u	N.S.W.	Greater Wollongong (C), Shellharbour (M)	..	..	42053	2143	44196	..	..	162153
Wolseley	n	S.A.	Tatiara	12	51	63	4	67	50	214	264
Wolumla	n	N.S.W.	Imlay	8	30	38	3	41	21	94	115
Wombat	n	N.S.W.	Demondrille	16	13	29	3	32	64	44	108
Wondai	u	Qld	Wondai	..	..	305	23	328	..	..	1191
Wonga Park	n	Vic.	Lillydale	45	77	122	12	134	145	272	417
Wongan Hills	t	W.A.	Wongan-Ballidu	7	174	181	12	193	28	735	763
Wongarbon	n	N.S.W.	Talbragar	15	41	56	7	63	62	128	190
Wongawilli	n	N.S.W.	Greater Wollongong (C)	6	43	49	..	49	21	162	183
Wonthaggi	u	Vic.	Bass, Wonthaggi (B)	..	..	1411	243	1654	..	..	4675
Wood Wood	n	Vic.	Swan Hill	18	11	29	..	29	81	35	116

(a) Not available for publication.

**POPULATION AND DWELLINGS IN LOCALITIES WITH TWENTY DWELLINGS OR MORE AND ONE HUNDRED PERSONS OR MORE: AUSTRALIA, CENSUS, 30 JUNE 1966**

Locality	Class (see notes)	State	Local government area (Shire except where otherwise indicated)	Dwellings					Persons		
				Farm	Non-farm	Total occupied	Un-occupied	Total	Farm	Non-farm	Total
Woodanilling	n	W.A.	Woodanilling	3	27	30	4	34	22	107	129
Woodbridge	n	Tas.	Kingborough	36	53	89	10	99	130	189	319
Woodburn	t	N.S.W.	Woodburn	2	134	136	8	144	(a)	(a)	530
Woodenbong	n	N.S.W.	Kyogle, Tenterfield	4	127	131	12	143	14	484	498
Woodend	u	Vic.	Newham and Woodend	..	..	356	35	391	..	..	1221
Woodford	t	Qld	Caboolture	6	240	246	18	264	20	836	856
Woodridge	n	Qld	Albert	..	..	399	40	439	..	..	1482
Woodside	n	Vic.	Alberton	19	13	32	..	32	75	41	116
Woodside	t	S.A.	Onkaparinga	17	171	188	12	200	51	617	668
Woodstock	n	N.S.W.	Lyndhurst, Waugoola	11	113	124	6	130	35	447	482
Woodville	n	N.S.W.	Maitland (C), Port Stephens	28	13	41	1	42	104	38	142
Woolbrook	n	N.S.W.	Cockburn, Walcha	6	36	42	1	43	19	145	164
Woolgoolga	u	N.S.W.	Coffs Harbour	..	..	366	95	461	..	..	1199
Wooli	n	N.S.W.	Ulmarra	..	70	70	105	175	..	186	186
Woolomin	n	N.S.W.	Nundle	10	21	31	2	33	45	80	125
Woolooga	n	Qld	Kilkivan	4	24	28	2	30	13	95	108
Woolthorpe	n	Vic.	Belfast, Minhamite, Warrnambool	28	21	49	1	50	96	94	190
Woomargama	n	N.S.W.	Holbrook	10	24	34	2	36	34	79	113
Woombye	n	Qld	Landsborough, Maroochy	65	188	253	14	267	232	644	876
Woomelang	n	Vic.	Karkaroc	5	92	97	16	113	16	310	326
Woomera-Maralinga	u	S.A.	Not Incorporated	..	..	862	61	923	..	..	4745
Woolgoolba	n	Qld	Albert	23	37	60	1	61	85	147	232
Woorabinda Aboriginal Settlement	n	Qld	Duaringa	32	18	50	7	57	122	54	176
Woori Yallock	n	Vic.	Healesville, Lillydale, Upper Yarra	30	57	87	30	117	109	182	291
Woorim	n	Qld	Caboolture	..	88	88	144	232	..	248	248
Woorinen	n	Vic.	Swan Hill	39	10	49	4	53	180	36	216
Woorinen North	n	Vic.	Swan Hill	22	8	30	2	32	92	33	125
Woorinen South	n	Vic.	Swan Hill	7	72	79	6	85	20	304	324
Wooroloo	n	W.A.	Mundaring, Northam	13	43	56	14	70	39	142	181
Wooroolin	n	Qld	Kingaroy, Wondai	12	26	38	6	44	43	103	146
Woree	n	Qld	Mulgrave	..	61	61	3	64	..	277	277
Wowan	n	Qld	Banana	5	81	86	6	92	22	319	341
Woy Woy Bay	n	N.S.W.	Gosford	..	57	57	65	122	..	121	121
Woy Woy-Umina	u	N.S.W.	Gosford	..	..	5852	1910	7762	..	..	16287
Wreck Bay	n	A.C.T.	Rural	..	21	21	..	21	..	136	136
Wudinna	n	S.A.	Le Hunte	6	81	87	1	88	23	329	352
Wundowie	u	W.A.	Northam	..	..	232	16	248	..	..	1040
Wunghnu	n	Vic.	Numurkah	9	29	38	5	43	33	126	159
Wurruk	n	Vic.	Rosedale	9	38	47	1	48	35	144	179
Wuruma Dam	n	Qld	Eidsvold	..	61	61	..	61	..	286	286
Wy Yung	n	Vic.	Bairnsdale	8	22	30	4	34	32	87	119
Wyalkatchem	t	W.A.	Wyalkatchem	1	164	165	12	177	(a)	(a)	621
Wyalong	n	N.S.W.	Bland	9	70	79	2	81	12	284	296
Wyandra	n	Qld	Paroo	2	39	41	10	51	(a)	(a)	159
Wyangala Dam	n	N.S.W.	Waugoola	1	233	234	8	242	(a)	(a)	1114
Wycheproof	u	Vic.	Wycheproof	..	..	261	15	276	..	..	1005
Wyee	n	N.S.W.	Lake Macquarie, Wyong	31	79	110	37	147	73	241	314
Wyndham	u	W.A.	Wyndham-East Kimberley	..	..	252	16	268	..	..	1156
Wynyard	u	Tas.	Wynyard	..	..	877	36	913	..	..	3355
Wyong	u	N.S.W.	Wyong	..	..	550	38	588	..	..	1937
Wyong Creek	n	N.S.W.	Wyong	17	10	27	2	29	62	43	105
Wyong North	n	N.S.W.	Wyong	18	43	61	5	66	66	162	228
Y.											
Yacka	n	S.A.	Georgetown	5	38	43	5	48	21	136	157
Yackandandah	n	Vic.	Yackandandah	29	114	143	18	161	104	371	475
Yahl	n	S.A.	Mount Gambier	22	28	50	3	53	87	136	223
Yalgoo	n	W.A.	Yalgoo	..	29	29	8	37	..	104	104
Yam (Turtle Backed) Island	n	Qld	Not Incorporated	..	32	32	..	32	..	156	156
Yamba	u*	N.S.W.	Maclean	..	..	325	200	525	..	..	950
Yambuk	n	Vic.	Belfast	22	17	39	1	40	95	64	159
Yan Yean	n	Vic.	Whittlesea	18	19	37	1	38	58	79	137
Yanco	n	N.S.W.	Leeton	59	138	197	8	205	205	526	731
Yandaran	n	Qld	Gooburrum	8	20	28	3	31	47	69	116
Yanderra	n	N.S.W.	Wollondilly	6	33	39	1	40	17	90	107
Yandina	n	Qld	Maroochy	17	155	172	13	185	56	553	609
Yangan	n	Qld	Glengallan	15	42	57	6	63	62	136	198
Yankalilla	n	S.A.	Yankalilla	16	102	118	16	134	46	311	357
Yarloop	t	W.A.	Harvey	5	123	128	16	144	14	462	476
Yarra Glen	n	Vic.	Healesville, Lillydale	18	123	141	8	149	49	431	480
Yarra Junction	u	Vic.	Upper Yarra	..	..	345	53	398	..	..	1121
Yarrabah Aboriginal Mission Station	n	Qld	Mulgrave	1	96	97	..	97	(a)	(a)	383
Yarragon	t	Vic.	Narracan	10	133	143	8	151	33	458	491
Yarram	u	Vic.	Alberton	..	..	571	17	588	..	..	2015
Yarraman	t	Qld	Rosalie	2	193	195	14	209	(a)	(a)	681
Yarraman	n	N.S.W.	Booolooroo	..	25	25	1	26	..	117	117
Yarrambat	n	Vic.	Diamond Valley, Whittlesea	36	45	81	5	86	140	184	324
Yarras	n	N.S.W.	Hastings	4	40	44	5	49	14	146	160
Yarrowonga-Mulwala (including that part in New South Wales)	u	Vic.	Corowa, Yarrowonga	..	..	1124	91	1215	..	..	3990

(a) Not available for publication.

POPULATION AND DWELLINGS IN LOCALITIES WITH TWENTY DWELLINGS OR MORE AND ONE HUNDRED PERSONS OR MORE: AUSTRALIA, CENSUS, 30 JUNE 1966

Locality	Class (see notes)	State	Local government area (Shire except where otherwise indicated)	Dwellings					Persons		
				Farm	Non- farm	Total occu- pied	Un- occu- pied	Total	Farm	Non- farm	Total
Yarrowonga-Mulwala (exclud- ing that part in Victoria)	u	N.S.W.	Corowa . . . . .	..	..	225	45	270	..	..	827
Yarrowonga-Mulwala (exclud- ing that part in New South Wales)	u	Vic.	Yarrowonga . . . . .	..	..	899	46	945	..	..	3163
Yarroweyah . . . . .	n	Vic.	Cobram . . . . .	18	9	27	3	30	84	27	111
Yarwun . . . . .	n	Qld	Calliope . . . . .	4	30	34	..	34	19	87	106
Yass . . . . .	u	N.S.W.	Yass (M) . . . . .	..	..	1053	76	1129	..	..	4098
Yea . . . . .	u	Vic.	Yea . . . . .	..	..	312	25	337	..	..	1084
Yealering . . . . .	n	W.A.	Wickepin . . . . .	1	44	45	4	49	(a)	(a)	144
Yelarbon . . . . .	n	Qld	Inglewood, Waggamba . . . . .	2	95	97	19	116	(a)	(a)	346
Yenda . . . . .	t	N.S.W.	Wade . . . . .	5	126	131	10	141	20	524	544
Yeoval . . . . .	n	N.S.W.	Molong, Wellington . . . . .	12	112	124	14	138	60	411	471
Yeppoon . . . . .	u	Qld	Livingstone . . . . .	..	..	938	434	1372	..	..	3418
Yerong Creek . . . . .	n	N.S.W.	Lockhart . . . . .	3	57	60	6	66	10	220	230
Yerrinbool . . . . .	n	N.S.W.	Mittagong . . . . .	7	38	45	6	51	18	94	112
Yetholme . . . . .	n	N.S.W.	Turon . . . . .	18	11	29	2	31	60	55	115
Yetman . . . . .	n	N.S.W.	Ashford . . . . .	5	50	55	3	58	14	169	183
Yinnar . . . . .	n	Vic.	Morwell . . . . .	20	83	103	6	109	76	309	385
Yolla . . . . .	n	Tas.	Wynyard . . . . .	20	53	73	2	75	93	207	300
Yongala . . . . .	n	S.A.	Peterborough . . . . .	5	24	29	5	34	13	94	107
Yoogali . . . . .	n	N.S.W.	Wade . . . . .	64	68	132	4	136	257	236	493
York . . . . .	u	W.A.	York . . . . .	..	..	419	35	454	..	..	1421
Yorke Island . . . . .	n	Qld	Not Incorporated . . . . .	..	30	30	..	30	..	150	150
Yorketown . . . . .	t	S.A.	Yorketown . . . . .	7	214	221	14	235	23	770	793
Yorkeys Knob . . . . .	n	Qld	Mulgrave . . . . .	6	87	93	25	118	17	266	283
Yornup . . . . .	n	W.A.	Bridgetown . . . . .	16	21	37	3	40	51	70	121
Young . . . . .	u	N.S.W.	Young (M) . . . . .	..	..	1572	117	1689	..	..	5754
Yuleba . . . . .	n	Qld	Bendemere, Taroom . . . . .	7	83	90	7	97	28	359	387
Yungaburra . . . . .	t	Qld	Eacham . . . . .	4	115	119	12	131	17	432	449
Yunta . . . . .	n	S.A.	Not Incorporated . . . . .	..	48	48	2	50	..	225	225
Yuroke . . . . .	n	Vic.	Bulla . . . . .	16	13	29	3	32	61	52	113
Z.											
Zeehan . . . . .	u	Tas.	Zeehan . . . . .	..	..	237	11	248	..	..	1017

(a) Not available for publication.

# 1966 CENSUS OF POPULATION AND HOUSING PUBLICATIONS

*issued by the Commonwealth Bureau of Census and Statistics*

Information from the 1966 Census of Population and Housing is in three series of publications:

**FIELD COUNT STATEMENTS** (in mimeographed form). Contain preliminary figures compiled by field personnel during the taking of the Census. These have been superseded by the Census Bulletins.

**BULLETINS** (mimeographed). Contain preliminary results from the Census. All of these Bulletins have been issued and, in the list below, dates of issue are shown in italics. In most cases these Bulletins will be superseded by a corresponding Part of the printed Volumes.

The mimeographed bulletins are available in limited numbers free of charge from the Commonwealth Statistician, Canberra. Bulletins Nos 1 to 8 were issued in separate parts for Australia, each State and Territory.

- No. 1. Summary of Population. *April 1967 to Dec. 1967.*
- No. 2. Summary of Dwellings. *June 1967 to Sept. 1969.*
- No. 3. Population: By Age and Marital Status. *Feb. 1968 to May 1968.*
- No. 4. Population: By Industry and Age. *May 1967 to June 1968.*
- No. 5. Overseas-Born Population: By Birthplace and Nationality. *May 1967 to June 1968.*
- No. 6. Population: By Industry and Occupational Status. *May 1967 to July 1968.*
- No. 7. Population: By Marital Status, Age and Occupational Status. *May 1967 to June 1968.*
- No. 8. Population and Dwellings—
  - Local Government Areas and Urban Centres (N.S.W., Vic., Qld, S.A., W.A., Tas.). *May 1968 to Mar. 1969.*
  - Police Districts (N.T.). *Aug. 1968.*
  - Administrative Divisions (A.C.T.). *June 1967.*
  - Local Government Areas, Urban Centres, etc. (Australia). *Dec. 1969.*
- No. 10. Census of the Territory of Norfolk Island. *June 1968.*
- No. 11. Census of the Territory of Christmas Island. *Oct. 1968.*
- No. 12. Census of the Territory of Cocos (Keeling) Islands. *Oct. 1968.*
- No. 13. Census of the Territory of Nauru. *Nov. 1968.*
- The Aboriginal Population (Revised Statement): States and Territories of Australia. *Nov. 1967.*
- The Aboriginal Population of Australia: Summary of Characteristics. *April 1969.*

**VOLUMES** (printed). These are now in the course of publication. There are six volumes, five of which consist of a number of separate Parts.

The titles are given below with the date of issues up to this part shown in italics. Prices and distribution arrangements are outlined below.

## Vol. 1. POPULATION: SINGLE CHARACTERISTICS—

- Part 1. Age. *Aug. 1971.* 50c, 68c.
- Part 2. Marital status. *Aug. 1971.* 50c, 68c.
- Part 3. Birthplace. 50c, 68c.
- Part 4. Nationality. 50c, 68c.
- Part 5. Period of residence. 50c, 62c.
- Part 6. Educational attainment. 50c, 62c.
- Part 7. Religion. 50c, 68c.
- Part 8. Occupational status. 50c, 62c.
- Part 9. Industry. \$1.00, \$1.18.
- Part 10. Occupation. 50c, 68c.
- Part 11. Race. 50c, 62c.

## Vol. 2. POPULATION: RELATED CHARACTERISTICS—

- Part 1. Growth and distribution of the population. 50c, 74c.
- Part 2. Demographic data. 50c, 68c.
- Part 3. The overseas-born population. *Aug. 1971.* 50c, 68c.
- Part 4. The work force. 50c, 68c.
- Part 5. Families and households. 50c, 62c.

## Vol. 3. HOUSING. \$1.00.

## Vol. 4. POPULATION AND DWELLINGS IN LOCAL GOVERNMENT AREAS—

- Part 1. New South Wales. \$4.00, \$4.60.
- Part 2. Victoria. *Dec. 1970.* \$4.00, \$4.60.
- Part 3. Queensland. *Jan. 1971.* \$4.00, \$4.60.
- Part 4. South Australia. *Aug. 1971.* \$4.00, \$4.60.
- Part 5. Western Australia. *Oct. 1970.* \$1.00, \$1.60.
- Part 6. Tasmania. *Oct. 1970.* \$1.00, \$1.24.
- Part 7. Northern Territory and Australian Capital Territory. 50c, 68c.

## Vol. 5. POPULATION AND DWELLINGS IN LOCALITIES—

- Part 1. New South Wales. *Sept.* \$1.00, \$1.18.
- Part 2. Victoria. *Sept. 1971.* \$1.00, \$1.18.
- Part 3. Queensland. 50c, 68c.
- Part 4. South Australia. 50c, 68c.
- Part 5. Western Australia. 50c, 68c.
- Part 6. Tasmania. 50c, 68c.
- Part 7. Northern Territory and Australian Capital Territory. 50c, 62c.
- Part 8. Australia. \$1.00, \$1.24.

## Vol. 6. STATISTICIAN'S REPORT—

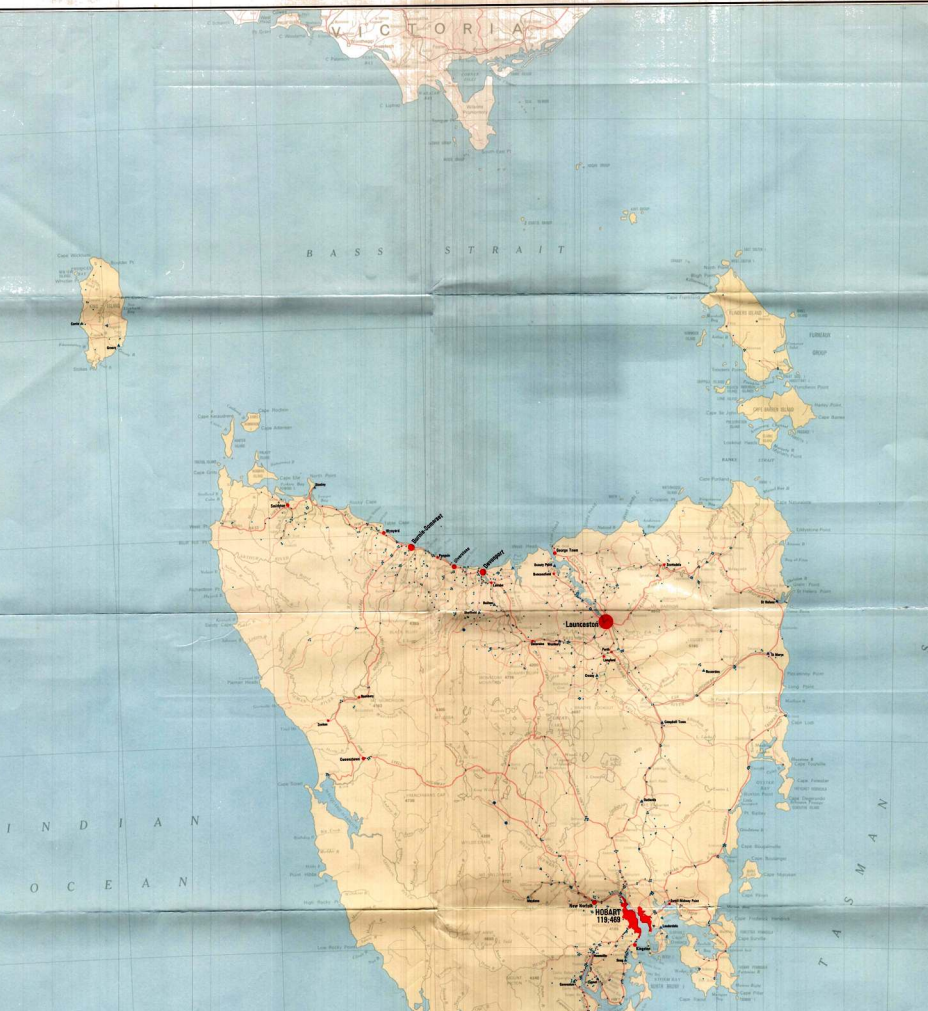
- Part 1. Introduction. 50c, 62c.
- Part 2. Preparation for the Census. 50c, 62c.
- Part 3. The enumeration. 50c, 62c.
- Part 4. Processing the data. 50c, 62c.
- Part 5. Dissemination of results. 50c, 62c.
- Part 6. Evaluation. 50c, 62c.


In addition a mimeographic Catalogue of Census Tabulations is available.


**Distribution Arrangements.** The publications listed above may be purchased *through the post or over the counter* from the Commonwealth Sub-Treasury in Adelaide, Brisbane and Hobart and the Deputy Commonwealth Statistician in each State capital; *through the post* from the Assistant Director, Sales and Distribution, Australian Government Publishing Service, P.O. Box 84, Canberra, A.C.T. 2600; and *over the counter* from the A.G.P.S. Book Centres at 113-115 London Circuit, Canberra City, Bank House, 315 George Street, Sydney, N.S.W., 347 Swanston Street, Melbourne, Victoria, and at the Commonwealth Centre, 1-3 St George's Terrace, Perth, W.A.

The price of each publication is shown after its title, followed by prices including postage. Air mail and overseas rates are available on application. Account standing order or reminder service facilities may be arranged with the Assistant Director, Sales and Distribution, Australian Government Publishing Service.

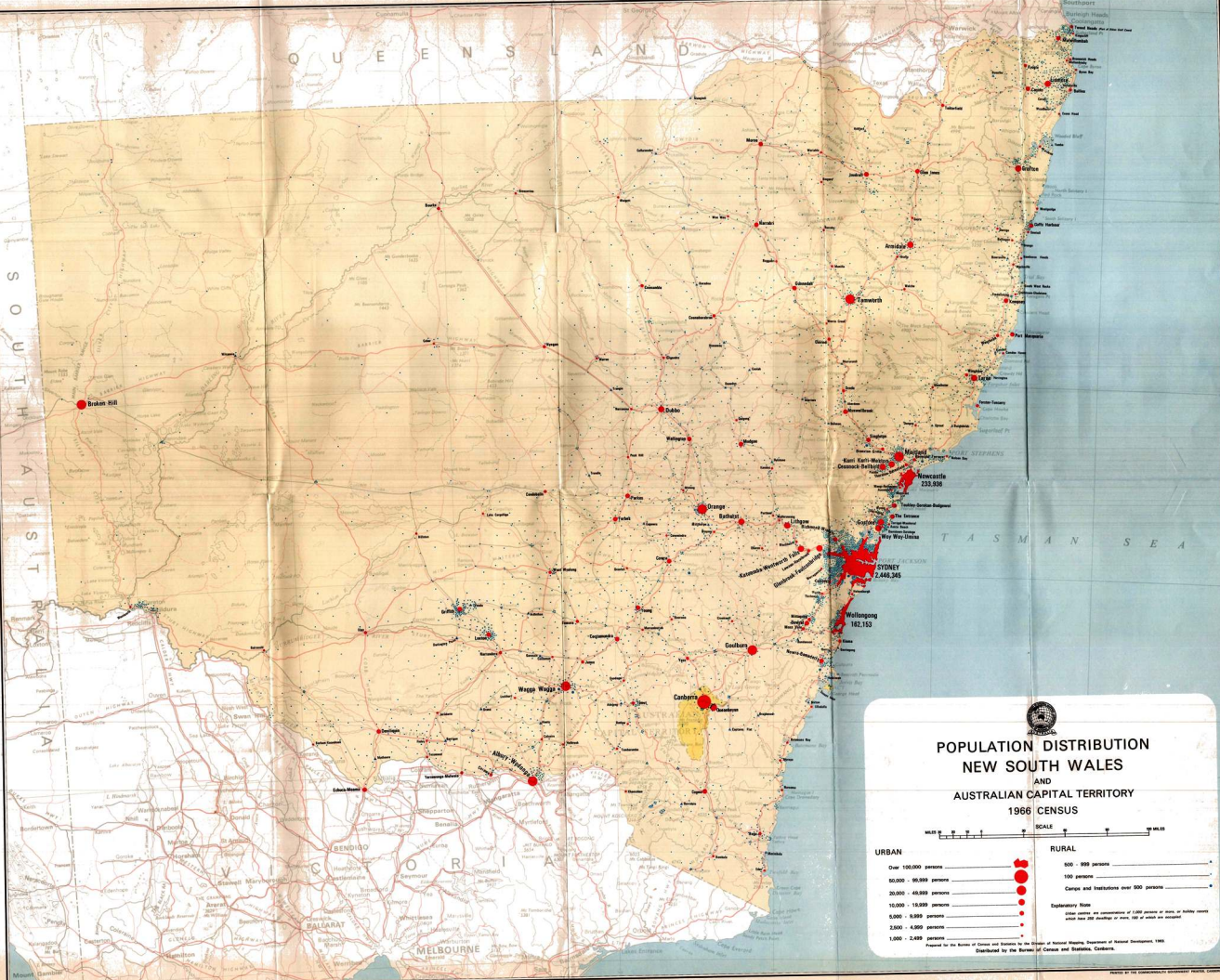





  
**POPULATION DISTRIBUTION**  
**TASMANIA**  
 1966 CENSUS




Prepared for the Bureau of Census and Statistics by the Office of National Mapping, Department of National Development, 1966.  
 Distributed by the Bureau of Census and Statistics, Canberra.



  
**POPULATION DISTRIBUTION**  
**NEW SOUTH WALES**  
**AND**  
**AUSTRALIAN CAPITAL TERRITORY**  
**1966 CENSUS**

MILE 0 10 20 30 40 50  
SCALE



**Explanatory Note**  
 Urban areas are concentrations of 1,000 persons or more, or higher concentrations than 500 dwellings or more, 50% of which are detached.

Prepared for the Bureau of Census and Statistics by the Bureau of National Statistics, Department of National Development, 1966.  
 Distributed by the Bureau of Census and Statistics, Canberra.






# POPULATION DISTRIBUTION WESTERN AUSTRALIA 1966 CENSUS

SCALE 0 10 20 30 40 50 60 MILES

## URBAN



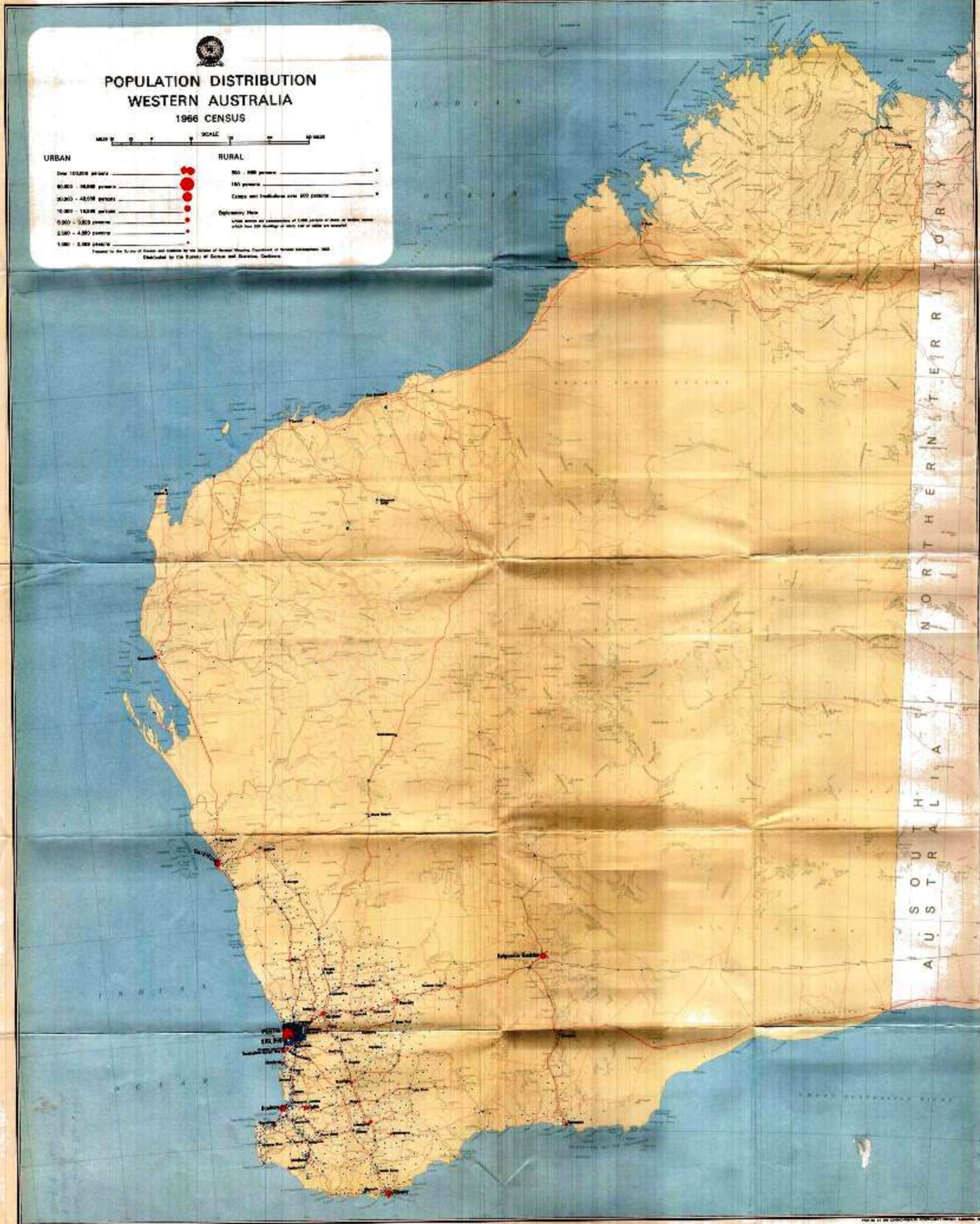
## RURAL



### Explanatory Note

Urban areas of population of 1,000 persons or more at census time which have the density of more than one person per square mile.

Prepared by the Bureau of Census and Statistics for the Director of General Mapping, Department of Northern Development, WA.  
Checked by the Bureau of Census and Statistics, Canberra.



WESTERN AUSTRALIA



NORTHERN TERRITORY

WESTERN AUSTRALIA

QUEENSLAND

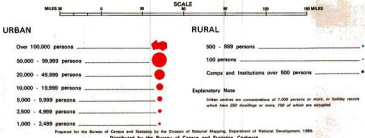
NEW SOUTH WALES

VICTORIA



**POPULATION DISTRIBUTION  
SOUTH AUSTRALIA**

1966 CENSUS



Prepared for the Bureau of Census and Statistics by the Institute of National Mapping, Department of National Development 1966.  
Distributed by the Bureau of Census and Statistics, Canberra.



# POPULATION DISTRIBUTION QUEENSLAND 1966 CENSUS

MILES 0 10 20 30 40 50  
SCALE  
KILOMETERS 0 10 20 30 40 50

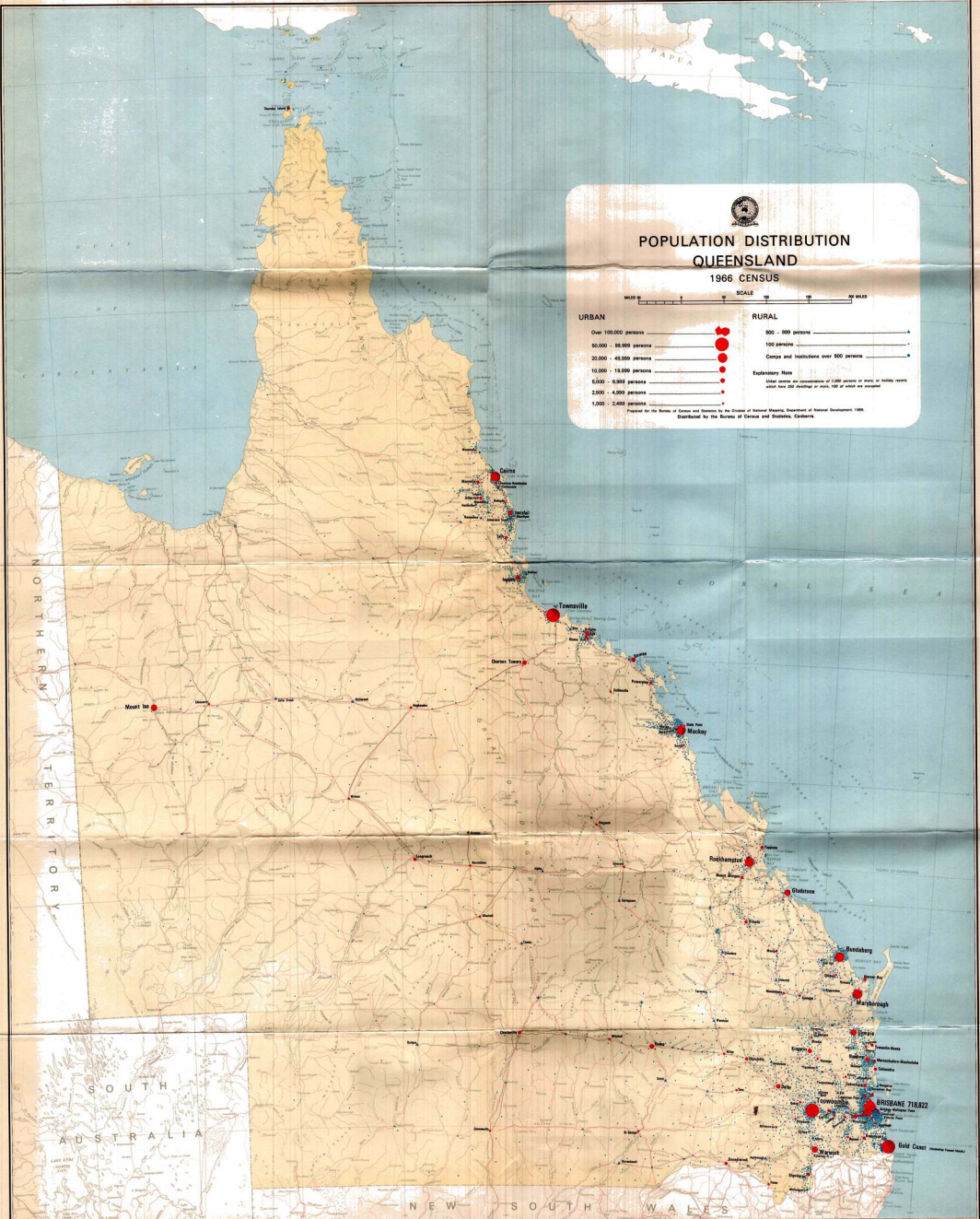
## URBAN

- Over 100,000 persons
- 50,000 - 100,000 persons
- 30,000 - 49,999 persons
- 10,000 - 29,999 persons
- 5,000 - 9,999 persons
- 2,500 - 4,999 persons
- 1,000 - 2,499 persons

## RURAL

- 500 - 999 persons
  - 100-499 persons
  - Camps and institutions over 500 persons
- Explanatory Note**  
Cities contain an concentration of 2,500 persons or more, or 5,000 persons or more and include in each 100 or more the population

Prepared for the Bureau of Census and Statistics by the Division of National Mapping, Distribution of National Development 1965.  
Established by the Bureau of Census and Statistics, Canberra.



NORTHERN TERRITORY

SOUTH AUSTRALIA

NEW SOUTH WALES



N E W S O U T H W A L E S



### POPULATION DISTRIBUTION VICTORIA 1986 CENSUS



#### URBAN



#### RURAL



#### Population Size

● 100,000 persons and over

● 50,000 persons and over

● 25,000 persons and over

● 10,000 persons and over

● 5,000 persons and over

● 1,000 persons and over

Source: Australian Bureau of Statistics, 1987. Population Distribution, Australia, 1986. Canberra, Australia.

